

110 Hilly Horror SCBC



Starts at Canal Fulton Park

Last update September 2020

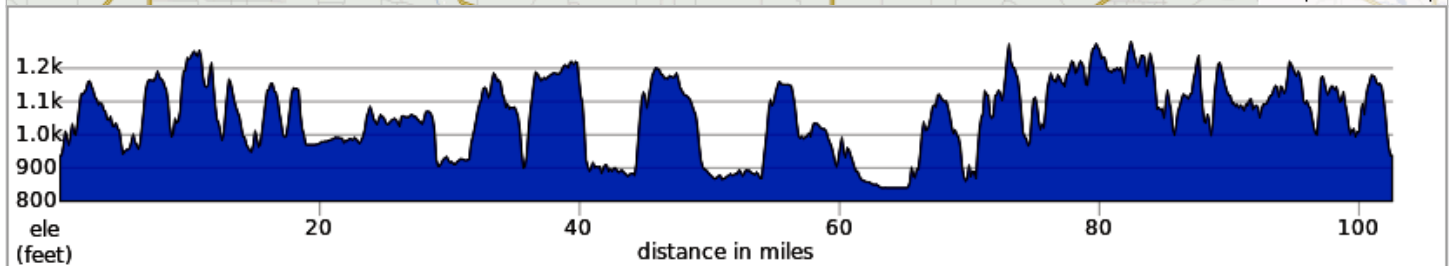
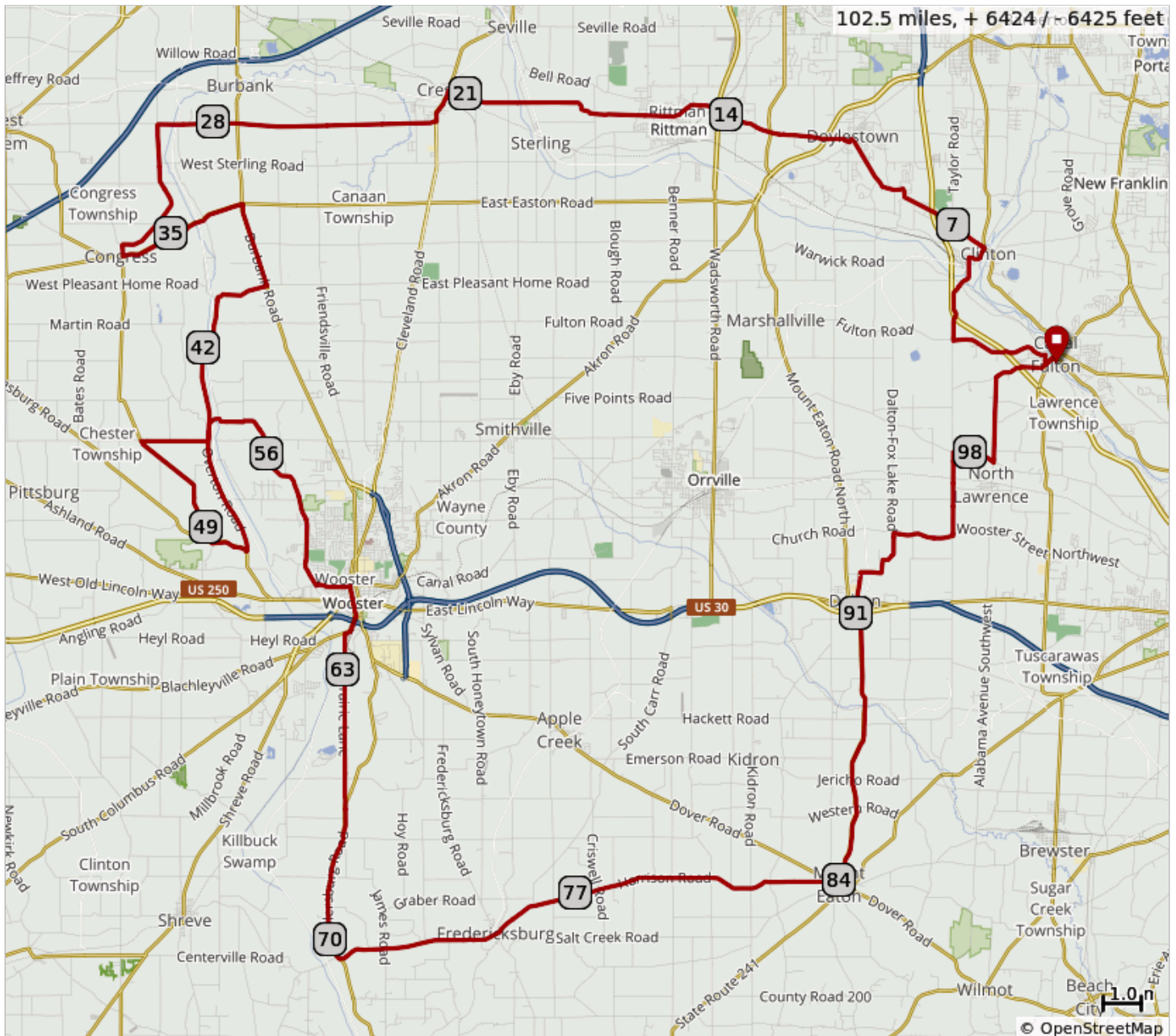
Lots of hills. Some state routes and small town traffic.

Food available in most of the towns.

Elevation gain 6425 ft.

Average gain per mile 63 ft.

RideWithGPS Map. <https://ridewithgps.com/routes/34023148>



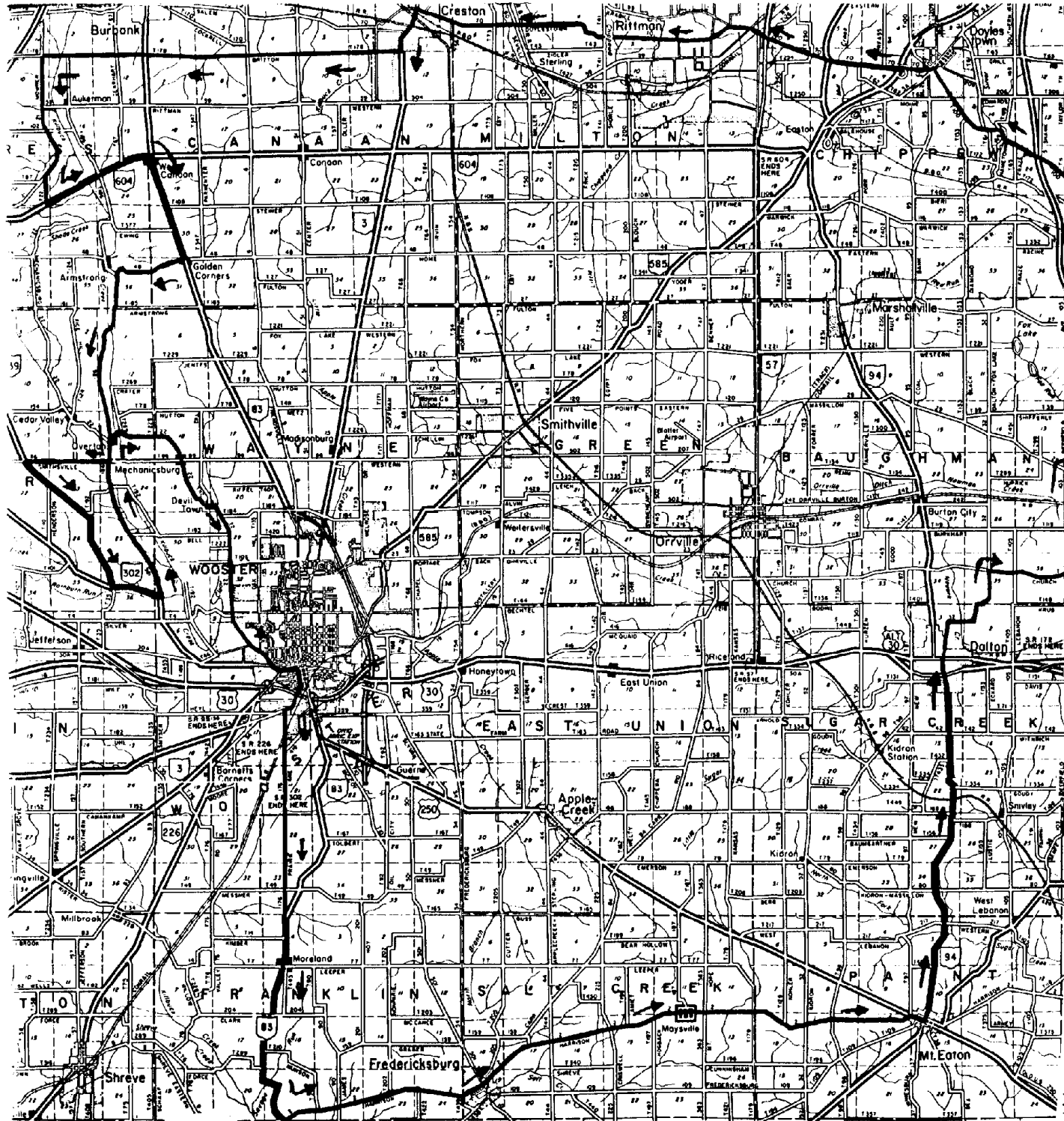
110 Hilly Horror SCBC

Dist	Type	Note
0.0	📍	Start of route
0.1	←	L onto Cherry St W
0.4	➔	Sharp R onto Milan St N
0.7	←	L onto Market St W
1.8	↑	Continue onto Marshallville St NW
3.2	➔	R onto Deerfield Ave
4.8	↑	Continue onto S 2nd Ave
5.5	↗	Continue slight R onto Hickory St
6.1	↑	Continue onto S Cleveland Massillon Rd
6.1	←	L onto Clinton Rd
8.5	➔	R onto Clinton Rd/Hametown Rd
8.7	←	L onto Clinton Rd
10.7	←	L onto S Portage St
10.8	➔	R onto Cleveland Ave
10.9	←	Slight L onto Seville Rd
11.0	↑	Continue onto Collier Rd/ Doylestown Rd
14.4	↑	Continue onto E Sunset Dr
16.5	↑	Continue onto Doylestown Rd
21.5	←	L onto N Main St
22.4	➔	R onto Myers St
23.1	↑	Continue onto E Britton Rd
29.5	←	L onto Franchester Rd
33.4	↑	Continue onto N Maple St
33.6	←	L onto OH-604 E
37.0	➔	R onto OH-83 S
39.2	➔	R onto Pleasant Home Rd
40.5	←	L onto Overton Rd
43.9	➔	Slight R to stay on Overton Rd
43.9	↑	Continue straight to stay on Overton Rd
44.3	➔	R onto W Smithville Western Rd
46.0	←	L onto OH-539 S
49.4	←	L onto OH-302 E

49.4 miles. +3008/-3027 feet

Dist	Type	Note
50.3	←	L onto Overton Rd
53.8	➔	Slight R onto Mechanicsburg Rd
59.8	←	L onto Bowman Ave
60.7	➔	R onto N Market St
61.4	➔	Slight R onto Spruce St
61.9	➔	R onto Old Columbus Rd
62.0	←	L onto Prairie Ln
66.4	↑	Merge onto OH-83 S
70.5	←	Slight L onto Harrison Rd
83.7	➔	R onto Dover Rd/ OH-250
83.9	←	L onto JH-94/ S Market St/S Mt Eaton Rd
91.3	↑	Continue straight onto N Mill St in Dalton
91.7	↑	Continue onto Dalton Fox Lake Rd
93.8	➔	R onto Church Rd
95.4	←	L onto Deerfield Ave NW
97.5	➔	R onto Orrville St NW
98.6	←	L onto Alabama Ave NW
100.7	➔	R onto Arcadia St NW
101.5	↑	Continue onto Cherry St W/ Cherton St NW
102.4	➔	R into Canal Fulton park
102.5	📍	End of route

53.2 miles. +3377/-3308 feet



- 00.0 L -Cherry
- 00.4 R -Milan
- 00.7 L -Market- Marshallville St.
- 03.3 R -Deerfield (CR 103)
becomes 2nd St/Hickory
- 06.2 L -Clinton Rd. (CR 100)
- 10.7 L -Portage (CR 5A)(Doylestown)
- 10.8 R -Cleveland/Seville/Doylestown (CR 70)
Clinton
-becomes Sunset St.(Rittman)
-remain West Salem- Doylestown Rd.

HILLY HORROR

MAP # 110 Revised- 1989
START- Canal Fulton City Park

MILEAGE- 103 Hilly

- 21.5 L -SR 3 (Creston)
- 22.4 R -Myers Rd. (TW 178)
-becomes Britton Rd.
- 29.4 L -Franchester (CR 21)
- 33.5 L -SR 604 (Easton)(Congress)
- 36.9 R -SR 83 (CAUTION)
- 39.1 R -Pleasant Home Rd.(CR 48)
- 40.4 L -Overton (CR 186)
- 44.2 R -Smithville-Western (CR 86)
- 45.9 L -SR 539
- 49.3 L -SR 302
- 50.3 L -Overton Rd. (CR 186)
- 53.8 R -Mechanicsburg Rd.(CR 22)
- 59.9 L -Old Mansfield-Bowman
- 60.8 R -Quinby-Market
- 61.5 R -Spruce
- 62.1 L -Prairie Lane (CR 176)
- 66.6 S -SR 83
- 70.7 L -Harrison (CR 2)
-thru Fredericksburg
- 84.1 R -US 250 (CAUTION)
- 84.3 L -SR 94(Mt. Eaton Rd.)(Mt. Eaton)
-becomes Mill St.(Dalton)
- 91.8 R -Dalton-Fox Lake (CR 32)
- 94.4 R -Church (CR 7)
- 95.9 L -Deerfield (CR 103)
- 98.1 R -Orrville St. (CR 348)
- 99.2 L -Alabama (CR 314)
- 101.4 R -Arcadia (CR 364)
- 103.1 R -Canal Fulton City Park