

# 113 Marshallville Loop SCBC



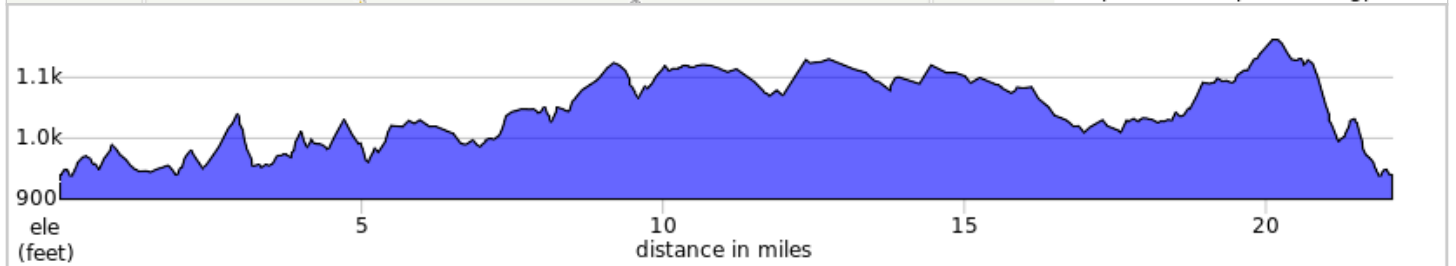
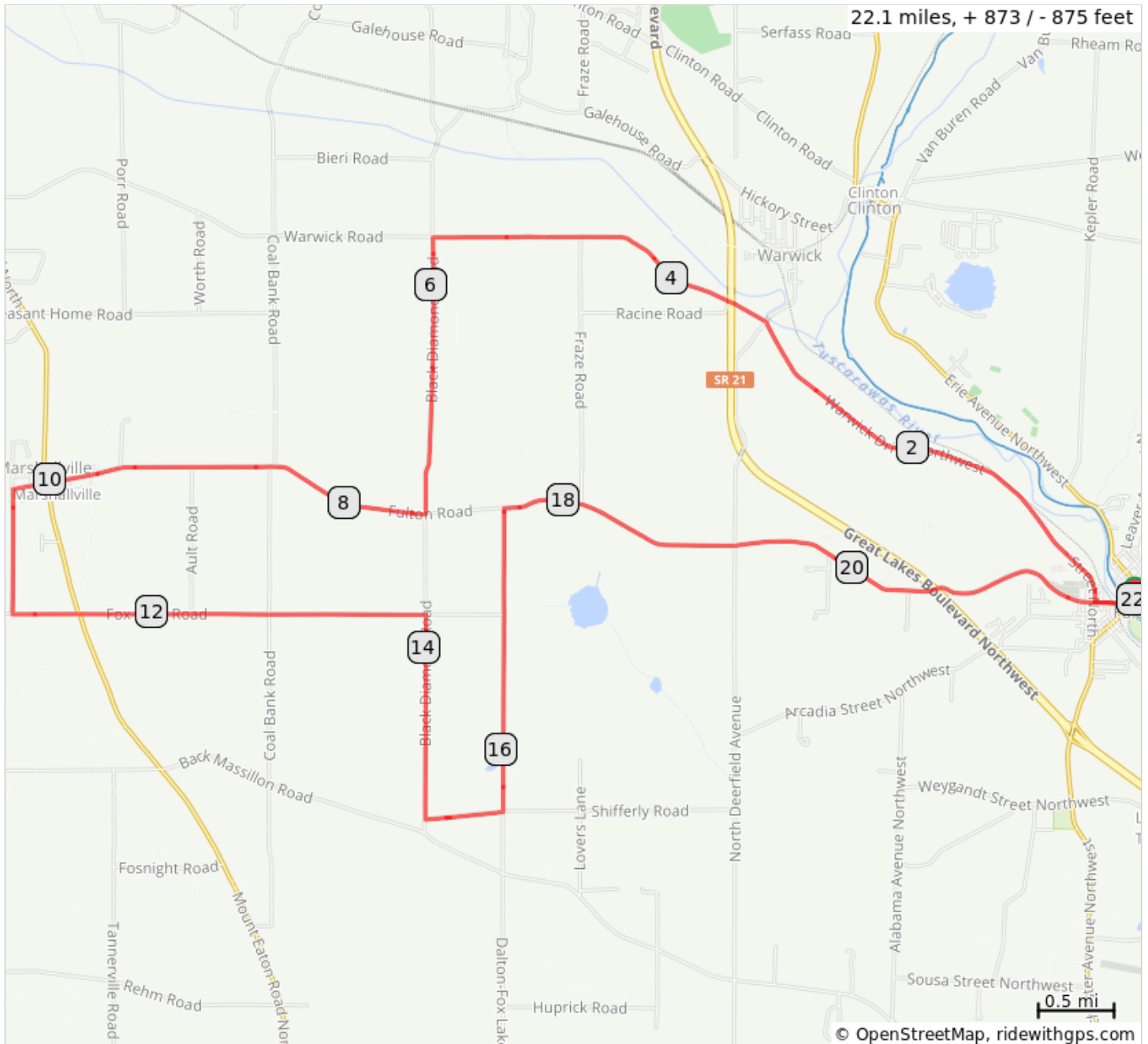
Starts at Canal Fulton Park

Rolling to hilly and rural.


Most recent update March 2019

873 ft of elevation gain. Gain/mile ft. 40 ft

RideWithGPS Map: <https://ridewithgps.com/routes/29531905>



## 113 Marshallville Loop SCBC

0.0		Start of route
0.0		R onto Cherry St W
0.1		L onto Canal St N
0.1		L onto Market St W
0.4		R onto Milan St N
2.4		Continue onto Warwick Dr NW
5.7		L onto Black Diamond Rd
7.5		R onto Fulton Rd
9.5		Continue onto E Market St in Marshallville.
10.3		L onto Park St
10.8		Continue onto Keck Rd
11.1		L onto Fox Lake Rd
13.8		R onto Black Diamond Rd
15.1		L onto Shifferly Rd
15.6		L onto Dalton Fox Lake Rd
17.6		R onto Fulton Rd
19.2		Continue onto Marshallville St NW
22.0		R onto Canal St N
22.0		Onto Cherry St W
22.0		L onto Canal Fulton Park
22.1		End of route

22.1 miles. +1049/-1050 feet