

# 131-22 Al Leno to Waterloo SCBC

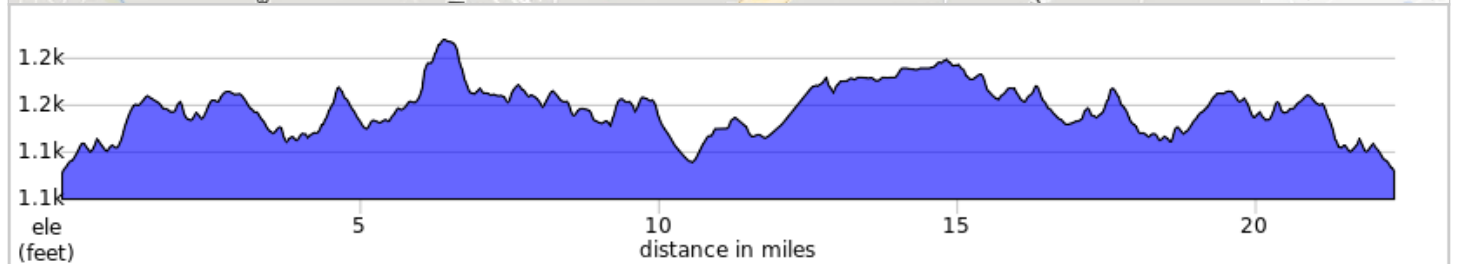
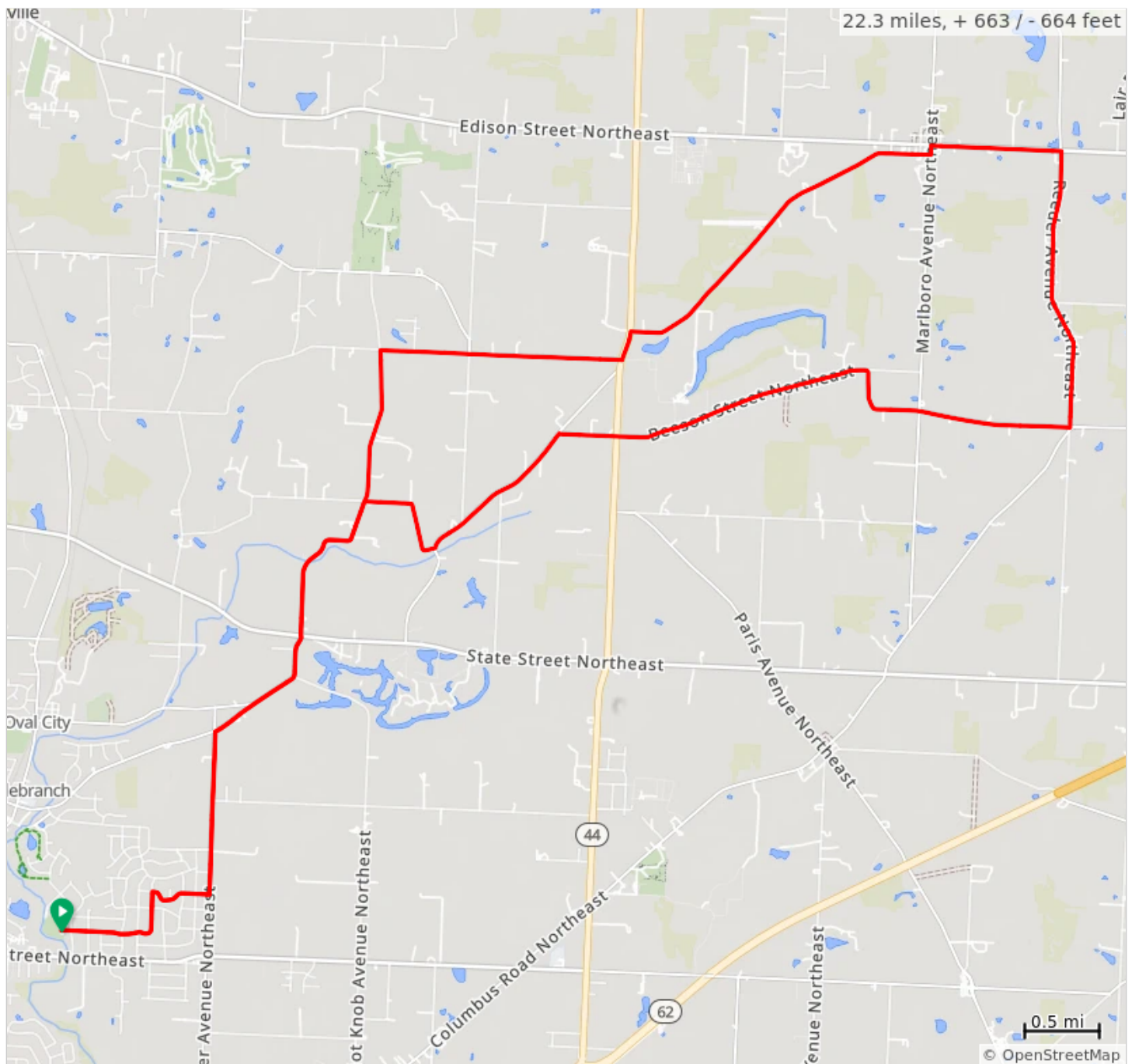


Starts at Al Leno Community Park.

























Last update Oct 2021. Major route change.

Flat to rolling, rural..

RideWithGPS elevation gain 705 ft, 28 ft/mi. <https://ridewithgps.com/routes/27244369>



## 131-22 Al Leno to Waterloo SCBC

Dist	Type	Note
0.0		Start of route
0.0		Straight onto Alpine Ave.
0.6		Alpine St NE turns slightly L and becomes Pinecrest St NE
0.9		R onto Northern St NE
1.3		L onto Bentler Ave NE
2.4		R onto Werner Church Rd NE
3.3		Continue onto Immel Ave NE
4.4		R onto Tyro St NE
5.1		L onto St Peters Church Rd NE
6.2		R onto Beeson St
9.9		L onto Reeder Ave NE
11.8		L onto OH-619
12.6		L Marlboro Ave NE
12.7		R onto St Peters Church Rd NE
15.1		Onto OH-44 S
15.3		R onto Nimishillen Church St NE
16.9		L onto Immel Ave NE
19.2		Continue onto Werner Church Rd NE
20.0		L onto Bentler Ave NE
21.1		R onto Northern St NE
21.5		L onto Pinecrest St NE
21.7		Pinecrest St becomes Alpine St NE
22.3		End at Al Leno community Park.
22.3		End of route

22.3 miles. +627/-627 feet

# 131- 36 Al Leno to Waterloo SCBC

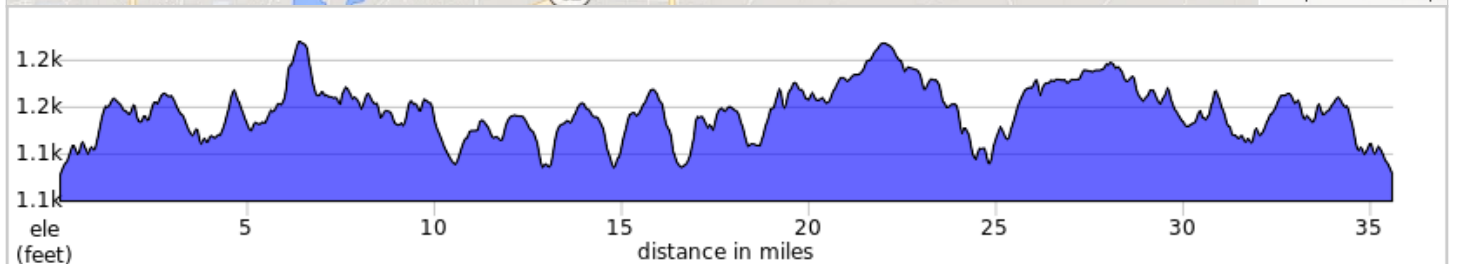
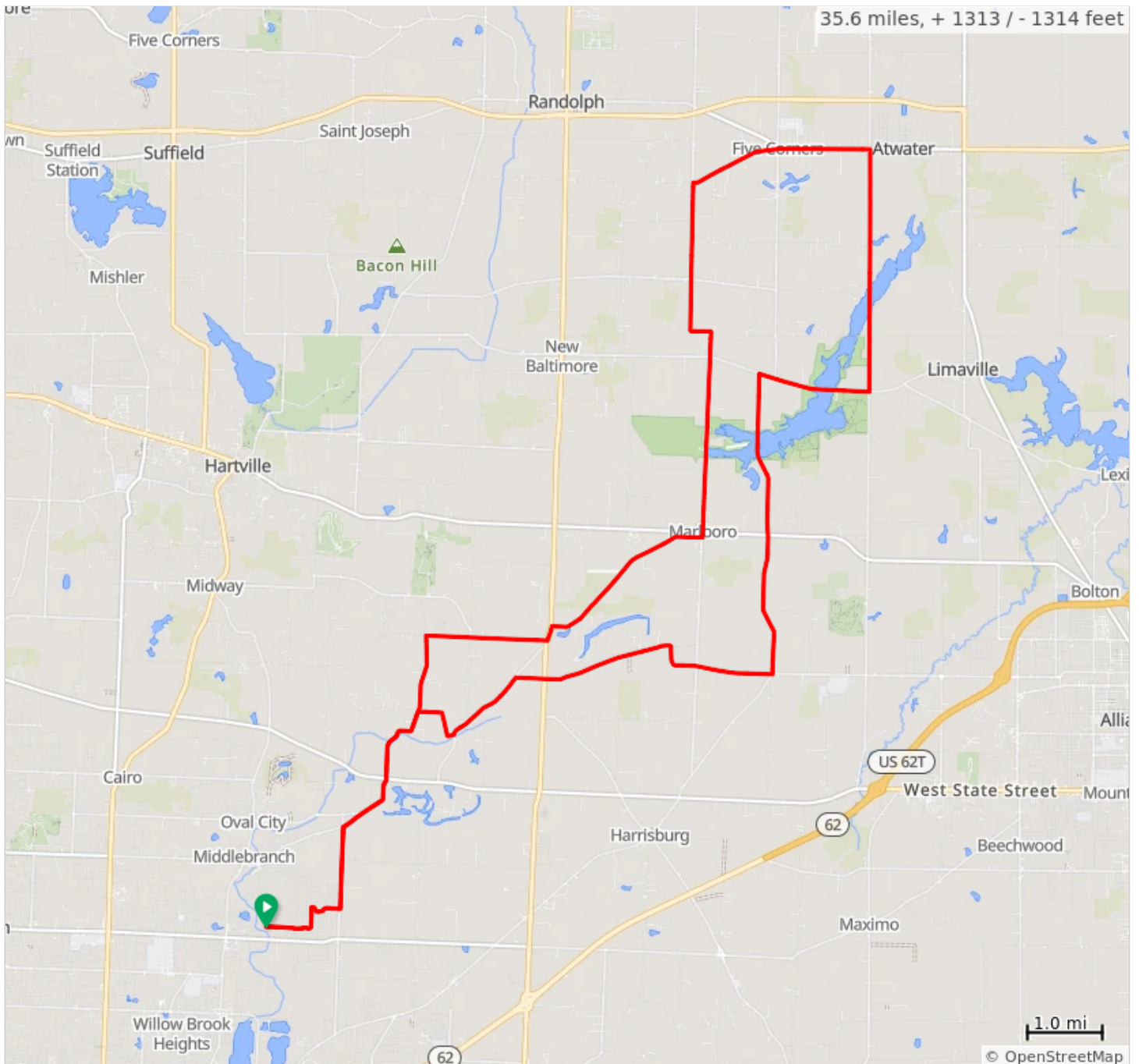


Starts at Al Leno Community Park.

Last update October 2021

Rolling, rural. Elevation gain 1314 ft, Average gain per mile 37 ft.

RideWithGPS Map: <https://ridewithgps.com/routes/37722417>



# 131- 36 Al Leno to Waterloo SCBC

Dist	Type	Note
0.0		Start of route
0.0		Straight onto Alpine Ave.
0.6		Alpine St NE turns slightly L and becomes Pinecrest St NE
0.9		R onto Northern St NE
1.3		L onto Bentler Ave NE
2.4		R onto Werner Church Rd NE
3.3		Continue onto 52/Immel Ave NE
4.4		R at the 1st cross street onto Tyro St NE
5.1		L onto St Peters Church Rd NE
6.2		R onto 41/Beeson St
9.9		L at the 1st cross street onto Reeder Ave NE
13.9		R onto Price St NE
15.4		L at the 1st cross street onto 19/ McCallum Ave NE
16.1		Continue onto Stroup Rd
18.6		L onto Waterloo Rd
19.8		Bear L onto Eberly Rd
21.0		L onto New Milford Rd
23.3		Continue onto Marlboro Ave NE
26.0		R at the 1st cross street onto 40/ St Peters Church Rd NE
28.4		L at the 1st cross street onto OH-44 S
28.6		R at the 1st cross street onto 48/ Nimishillen Church St NE
30.2		L onto 52/Immel Ave NE
32.4		Continue onto 190/Werner Church Rd NE
33.2		L onto Bentler Ave NE
34.3		R onto Northern St NE
34.7		L onto Pinecrest St NE
35.0		Pinecrest St NE turns slightly R and becomes Alpine St NE
35.6		End at Al Leno community Park.
35.6		End of route

35.6 miles. +1232/-1231 feet