

# 143 Crossroads North East Loop SCBC



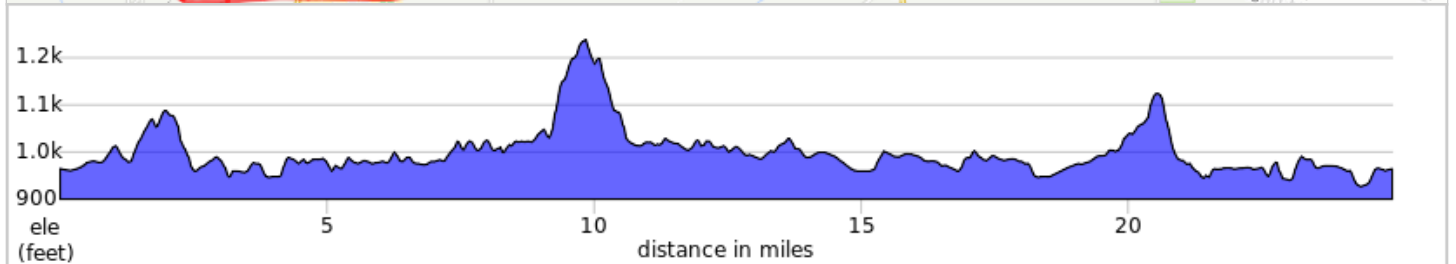
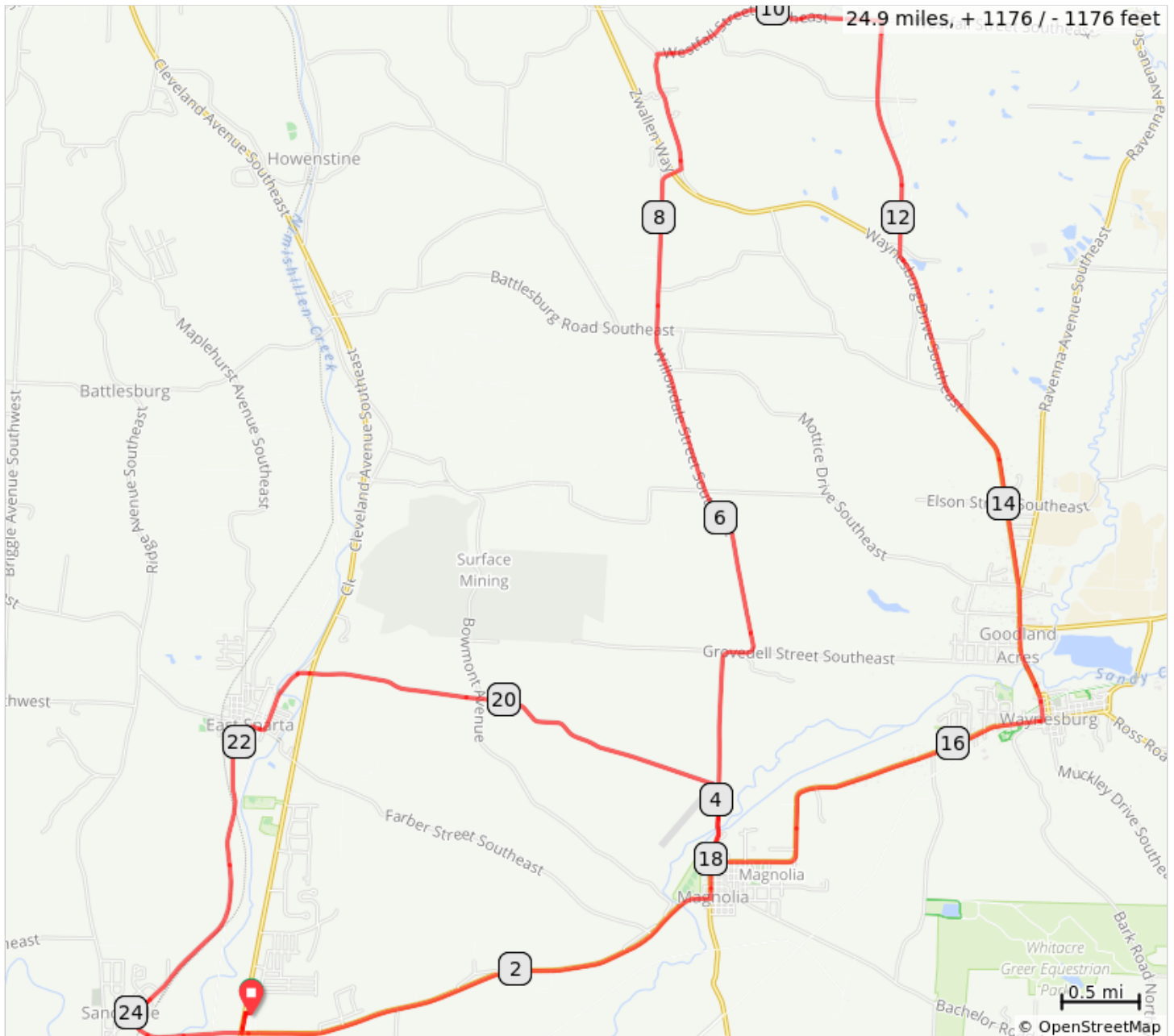
Starts at Crossroads Plaza.

Originated by Kathy Smith pre 1998.































Rolling with 3 hills. Very scenic. Two miles of moderate traffic on OH-43. Passes through Magnolia, Waynesville, East Sparta, and Sandyville.

1176 ft of elevation gain. Average gain/mile. 47 ft.

RideWithGPS Map: <https://ridewithgps.com/routes/31699264>



143 Crossroads North East Loop SCBC

Dist	Type	Note
0.0		Start of route
0.0		L onto OH-800 S
0.2		L onto OH-183 E
3.4		L onto N Main St
3.6		Continue straight to stay on N Main St
3.8		Continue onto Willowdale Ave SE
5.1		Keep L to continue on Willowdale St
8.3		Cross OH-43
8.4		Slight L onto Waynesburg Drive
9.2		R onto Westfall St SE
10.6		R to stay on Westfall St SE
10.7		R onto Indian Run Ave SE
12.2		L onto OH-43 S
14.8		Continue onto OH-183 W
15.2		Continue straight onto Mill St
15.4		R onto OH-183 at the light
17.5		Continue onto Harrison St and OH-183
18.0		R onto N Main St
18.2		Continue onto Willowdale Ave SE
18.5		L onto Westbrook St SE
21.0		Continue onto Magnolia St SE
21.2		Cross OH-800
21.3		L onto Main Ave
21.8		At the traffic circle, take the 1st exit onto Walnut St SE
21.9		L onto Chestnut Ave SE
22.5		Continue onto Sandyville Ave SE
24.0		L onto Cross Roads Rd NE
24.8		L at the onto OH-800 N
24.9		R into Crossroads Plaza
24.9		End of route

24.9 miles. +1166/-1166 feet