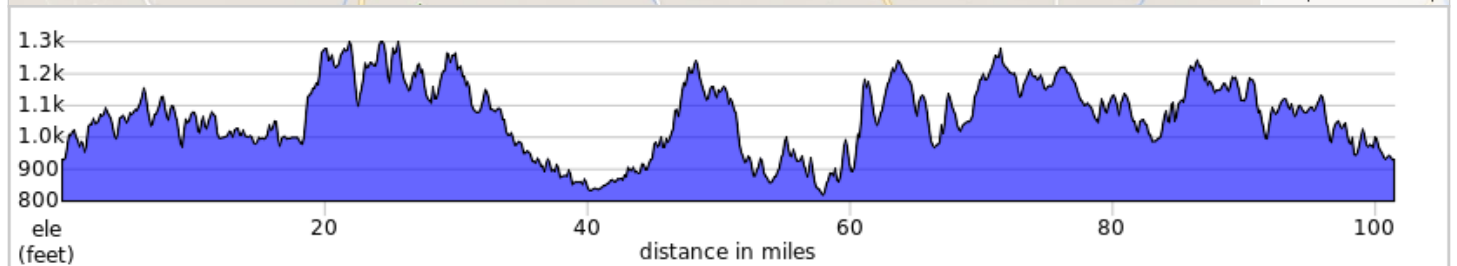
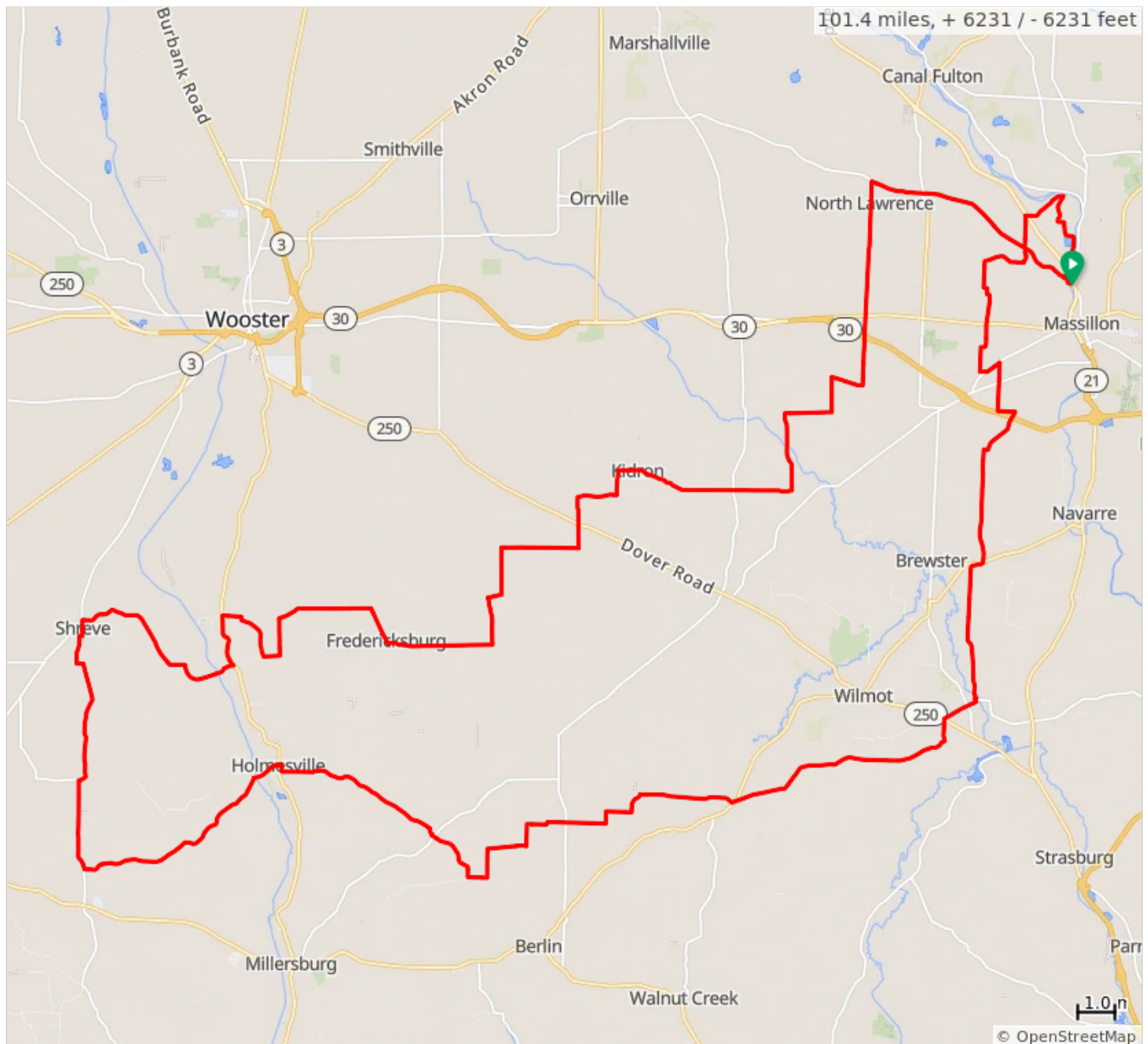


236-Old Found Route, SCBC





The start of a route (236) that originally started at Tuslaw High School. New starting location will be Lake Ave Trailhead in Massillon. Route revised May 2025 by Rob Stewart to bring into Ride with GPS and to reroute onto lower traffic roads. 61' per mile average ascent.



































Ride with GPS link: <https://ridewithgps.com/routes/50547396>



236-Old Found Route, SCBC

Dist	Type	Note
0.0		Start of route
0.0		L onto Lake Avenue Northwest
0.1		R onto 3rd St
0.3		R onto Orrville St
1.6		L onto Beaumont Ave
2.0		R onto Corundite St
3.1		L onto Deermont Ave
5.6		L onto Deerford Ave
6.2		L onto Sinclair St
6.4		Keep L onto Millersburg Rd
6.8		Sharp R onto Greendale Ave
8.5		Sharp R onto Pigeon Run Ave
9.9		L onto Pigeon Run Ave
16.3		Continue onto Justus Ave
16.7		R onto East Main Street
16.7		L onto Bee Place
16.8		R onto Redwood St
17.7		Keep L onto Cardell St
17.8		Keep R onto Cardell St
18.3		R onto Chestnut Ridge Rd
24.2		L onto US 62
24.3		R onto County Road 160
26.9		L onto Township Road 654
27.5		R onto Township Road 655
28.1		L onto Township Road 652
30.6		L onto Township Road 362
31.1		R onto Township Road 629
32.2		L onto County Road 201
32.9		R onto County Highway 207
35.0		R onto County Highway 207
35.2		L onto County Highway 189
39.4		L onto Holmes County Trail

39.4 miles. +2352/-2422 feet

Dist	Type	Note
39.4		R onto Holmes County Trail
39.5		L onto Benton Road
39.6		R onto Millersburg St
39.8		L onto West Main St
39.9		L onto South Erie St
40.1		Keep L onto Water St
40.1		Slight L onto Franklin Street
40.6		L onto County Road 320
46.2		R onto SR 754
48.6		R onto County Highway 318
51.8		L onto Centerville Rd
52.0		R onto Jefferson Rd
52.7		R toward S Market St
52.7		L toward S Market St
52.8		L onto S Market St
53.2		R onto East Wood St
56.3		L onto Centerville Rd
58.3		Sharp L onto Millersburg Road
59.8		R onto Munson Road
61.6		L onto Harrison Road
62.0		L onto James Road
63.0		R onto Graber Road
63.5		Slight R onto Graber Road
65.4		R onto Fredericksburg Road
66.5		L onto Creamery Rd
69.2		L onto Criswell Road
70.5		R onto Harrison Road
70.8		L onto Maurer Road
72.1		R onto East Moreland Road
74.1		L onto South Kansas Road
75.4		R onto Berg Road
76.5		L onto South Kohler Road
77.1		R onto Emerson Road
81.8		L onto South West Lebanon Road

42.4 miles. +2640/-2458 feet

Dist	Type	Note
83.8	➔	R onto Goudy Road
85.1	➡	L onto South Deerfield Avenue
86.0	↘	Sharp R onto Barrs Street Southwest
86.8	➡	L onto Alabama Avenue Southwest
92.1	↘	Sharp R onto Orrville Street Northwest
96.7	↙	Sharp L onto Beaumont Avenue Northwest
97.5	➔	R onto Forty Corners Road Northwest
98.7	↘	Sharp R onto Riverside Avenue Northwest
101.2	➡	L onto 3rd Street Northwest
101.3	➡	L onto Lake Avenue Northwest
101.4	➔	R into parking lot, end route
101.4	📍	End of route

19.6 miles. +989/-1111 feet