

27 Mile Cue on page 2.

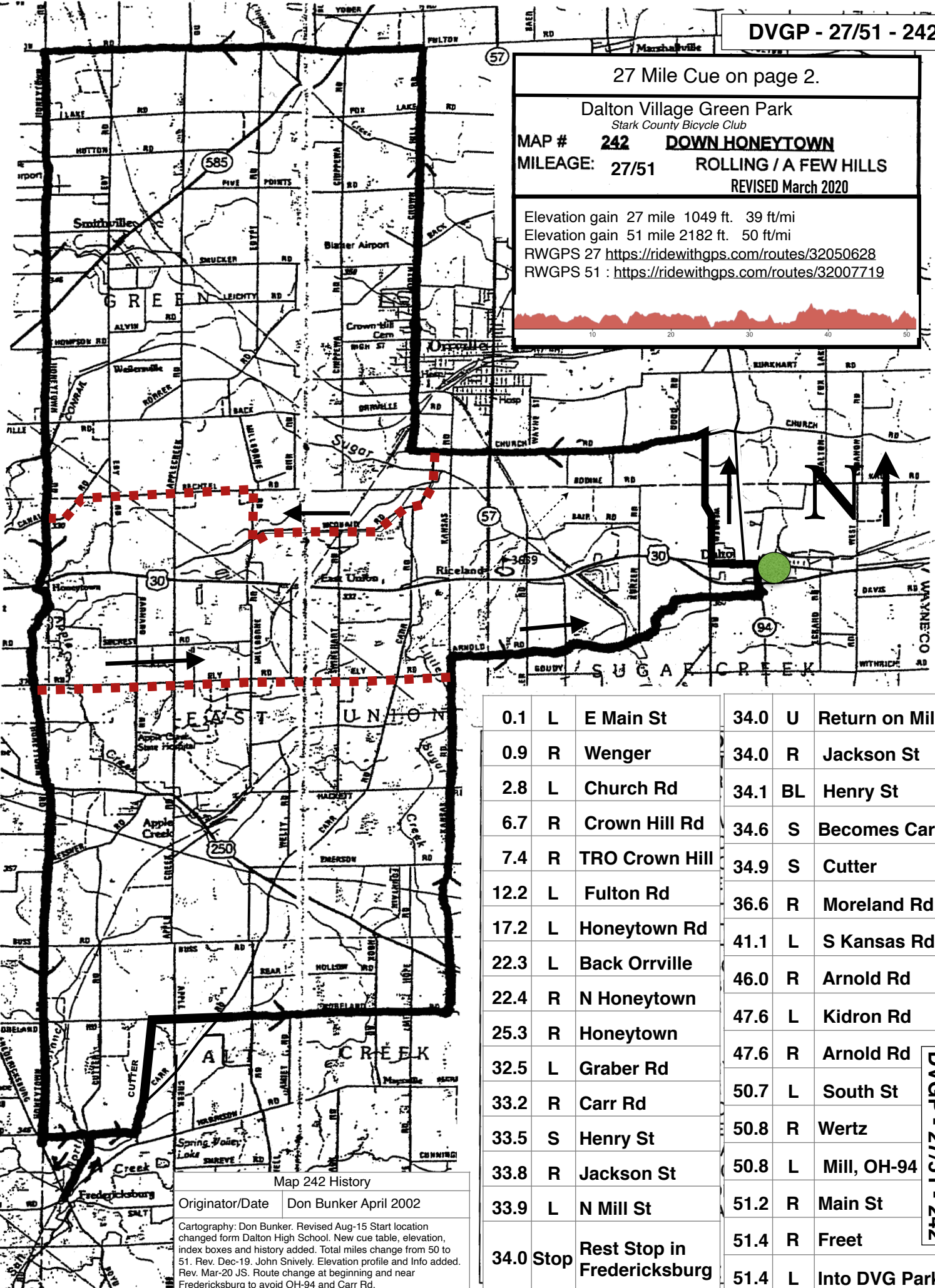
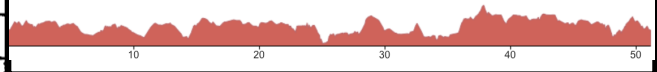
Dalton Village Green Park
Stark County Bicycle Club

MAP # **242** **DOWN HONEYTOWN**

MILEAGE: 27/51 ROLLING / A FEW HILLS

REVISED March 2020

Elevation gain 27 mile 1049 ft. 39 ft/mi
Elevation gain 51 mile 2182 ft. 50 ft/mi
RWGPS 27 <https://ridewithgps.com/routes/32050628>
RWGPS 51 : <https://ridewithgps.com/routes/32007719>


























0.1	L	E Main St	34.0	U	Return on Mill
0.9	R	Wenger	34.0	R	Jackson St
2.8	L	Church Rd	34.1	BL	Henry St
6.7	R	Crown Hill Rd	34.6	S	Becomes Carr
7.4	R	TRO Crown Hill	34.9	S	Cutter
12.2	L	Fulton Rd	36.6	R	Moreland Rd
17.2	L	Honeytown Rd	41.1	L	S Kansas Rd
22.3	L	Back Orrville	46.0	R	Arnold Rd
22.4	R	N Honeytown	47.6	L	Kidron Rd
25.3	R	Honeytown	47.6	R	Arnold Rd
32.5	L	Graber Rd	50.7	L	South St
33.2	R	Carr Rd	50.8	R	Wertz
33.5	S	Henry St	50.8	L	Mill, OH-94
33.8	R	Jackson St	51.2	R	Main St
33.9	L	N Mill St	51.4	R	Freet
34.0	Stop	Rest Stop in Fredericksburg	51.4	L	Into DVG Park

DVGP - 27/51 - 242

Map 242 History

Originator/Date Don Bunker April 2002
Cartography: Don Bunker. Revised Aug-15 Start location changed form Dalton High School. New cue table, elevation, index boxes and history added. Total miles change from 50 to 51. Rev. Dec-19. John Snively. Elevation profile and Info added. Rev. Mar-20 JS. Route change at beginning and near Fredericksburg to avoid OH-94 and Carr Rd.

242- 27 Down Honeytown SCBC

Dist	Type	Note
0.0		Start of route
0.0		R onto Freet St
0.1		L onto E Main St
1.0		R onto Wenger Rd N
2.8		L onto Church Rd
6.5		L onto McQuaid Road, CR 416
9.5		R onto Millborne Rd
10.1		L onto Bechtel Road
12.5		L onto Canal Road, CR 19
13.1		L onto North Honeytown Road
14.3		R onto South Honeytown Road, CR 54
15.4		L onto Ely Road
20.9		L onto S Kansas Rd
21.2		R onto Arnold Rd
22.8		L onto Kidron Rd
22.8		R onto Arnold Rd
25.9		L onto South St
26.0		R onto Wertz St
26.0		L onto S Mill St
26.4		R onto E Main St
26.6		R onto S Freet St
26.7		L into DVG Park
26.7		End of route

26.7 miles. +1048/-1048 feet