

253 Start to Pymatuning SCBC



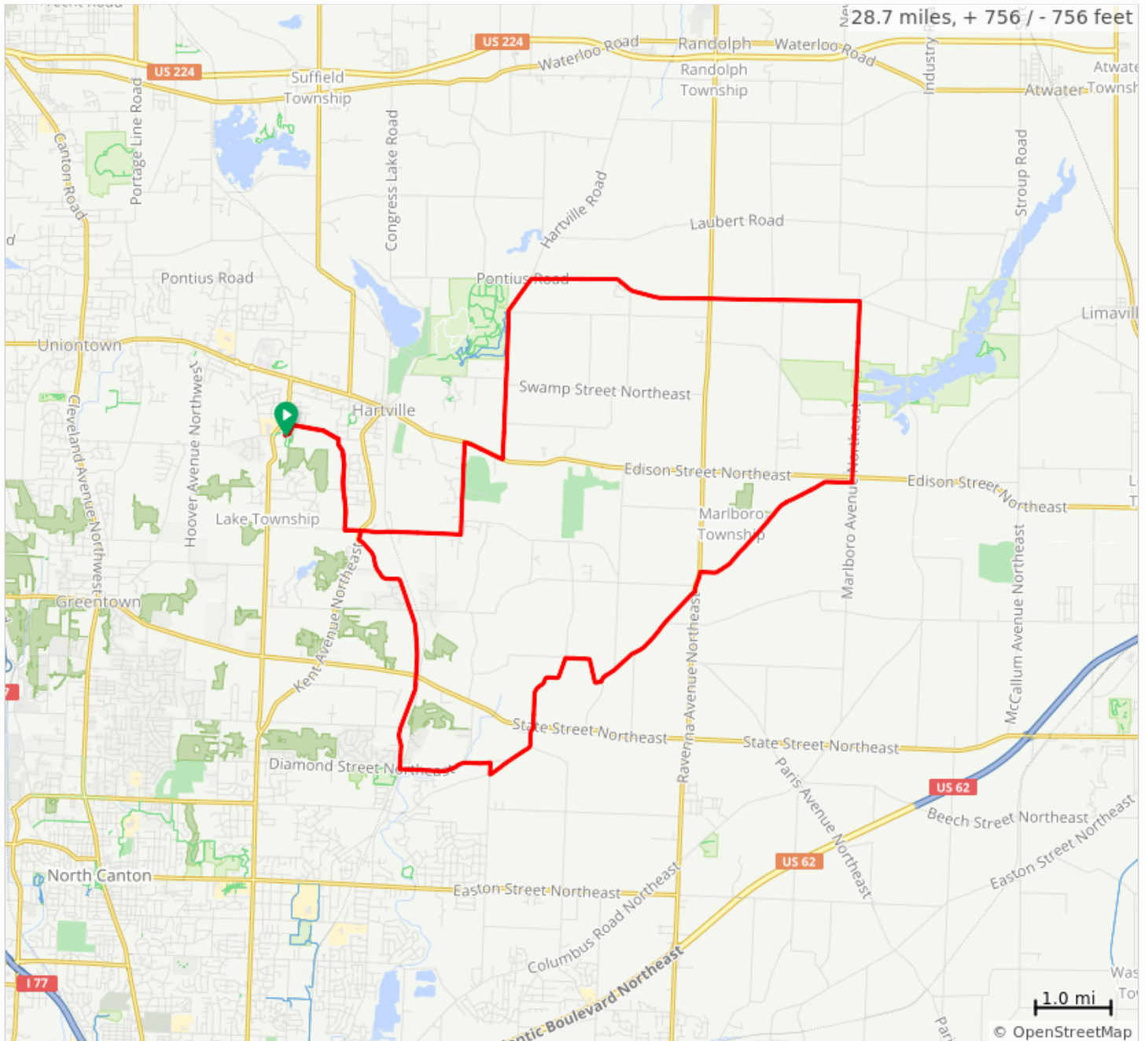
Starts at Lake Community Park in Hartville.

Rural flat to rolling ride.


























Elevation gain 756 ft. Average gain per mile 26 ft.

Revised 8/2022 R. Stewart Mileage change to 29 miles. RideWithGPS map:

<https://ridewithgps.com/routes/17508124>



253 Start to Pymatuning SCBC

Dist	Type	Note
0.0		Start of route
0.1		Continue onto Wagler Ave SW
0.2		R onto Woodland St SW
0.8		R onto Geib Ave NE
2.0		L onto Smith Kramer St NE
2.2		R onto OH-43 S
2.4		L onto Middlebranch Ave NE
5.7		L onto Diamond St NE
7.0		R onto Bentler Ave NE
7.1		L onto Werner Church Rd NE
9.1		R onto Tyro St NE
9.8		L onto St Peters Church Rd NE
11.6		L onto OH-44 N
11.8		R onto St Peters Church Rd NE
14.3		L onto Marlboro Ave NE
16.6		L onto Pontius St NE
21.0		L onto Duquette Ave NE
23.4		R onto OH-619
24.0		L onto William Penn Ave NE
25.2		R onto Smith Kramer St NE
26.5		Cross OH-43
26.7		R onto Geib Ave NE
27.9		L onto Woodland St SW
28.5		L onto Wagler Ave SW
28.7		End of route

28.7 miles. +721/-722 feet