

263- East to Beech Street, SCBC

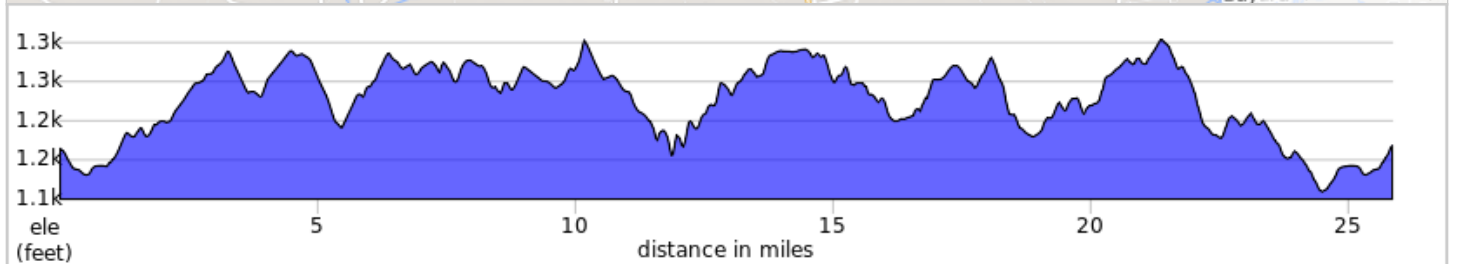
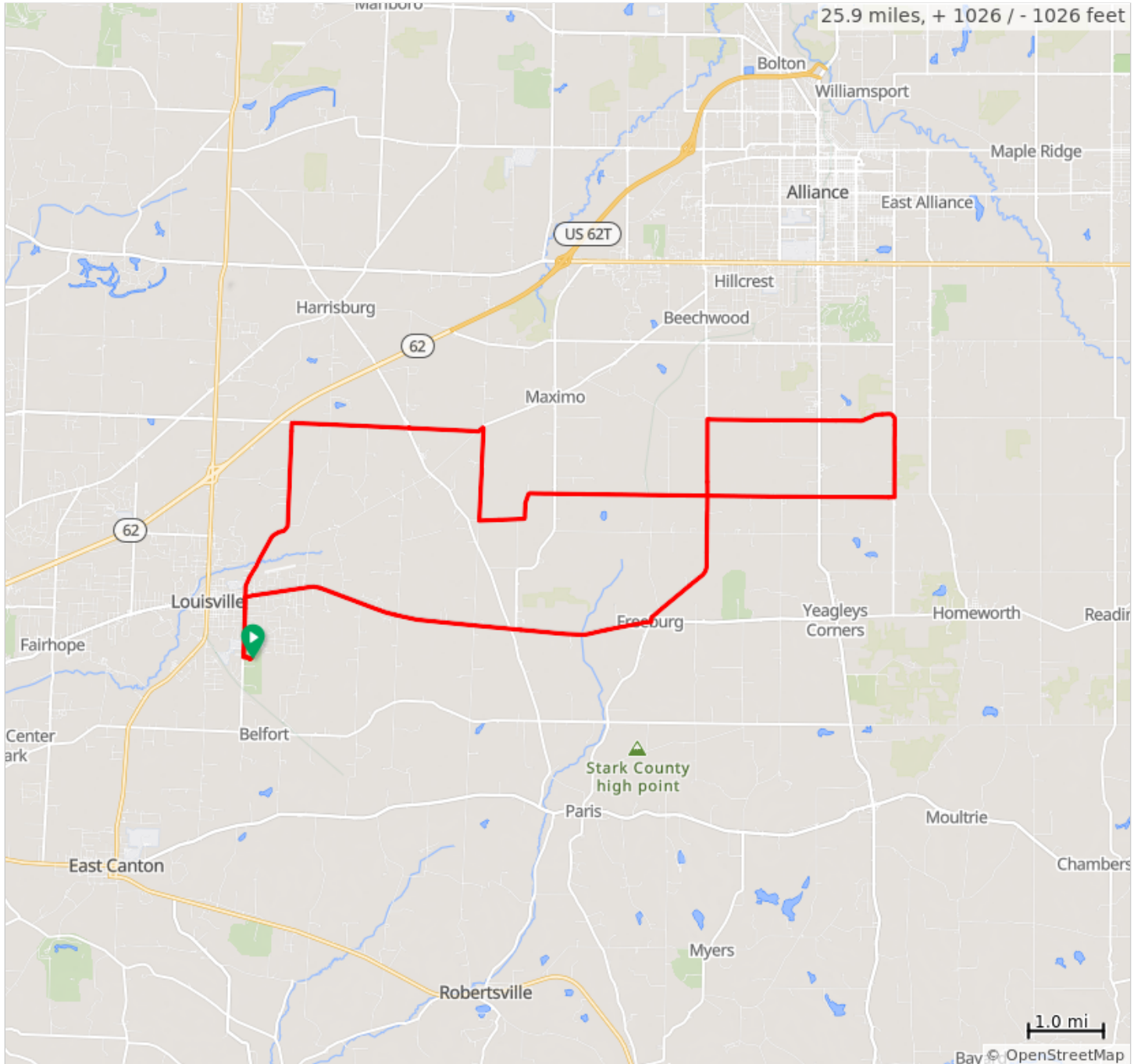


Starts at Metzger Park in Louisville, OH.

















Rolling. 1027ft elevation gain. 40 ft/mi.

Revised June 2024

RideWithGPS link: <https://ridewithgps.com/routes/47037690>



263- East to Beech Street, SCBC

Dist	Type	Note
0.0		Start of route
0.1		R onto Nickel Plate
0.9		R onto E Main St
6.4		L onto Beechwood Ave
9.4		R onto Bayton St
11.9		Slight R onto S Mahoning Ave
12.9		R onto Cenfield St
18.7		R onto Parks Ave
19.9		L onto Easton St
20.0		R onto Easton St NE
20.9		At the traffic circle, continue straight to stay on Easton St NE
22.4		L onto Shilling Ave NE
23.8		Continue straight onto Nickel Plate St
25.7		L into park
25.8		L
25.9		End of route

25.9 miles. +981/-977 feet