

START - MASSILLON COMM. PARK

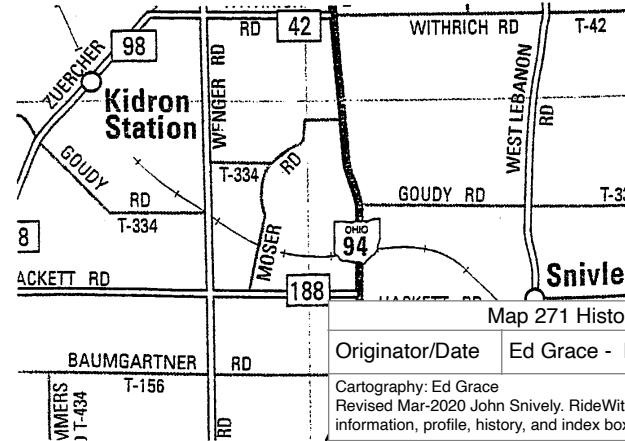
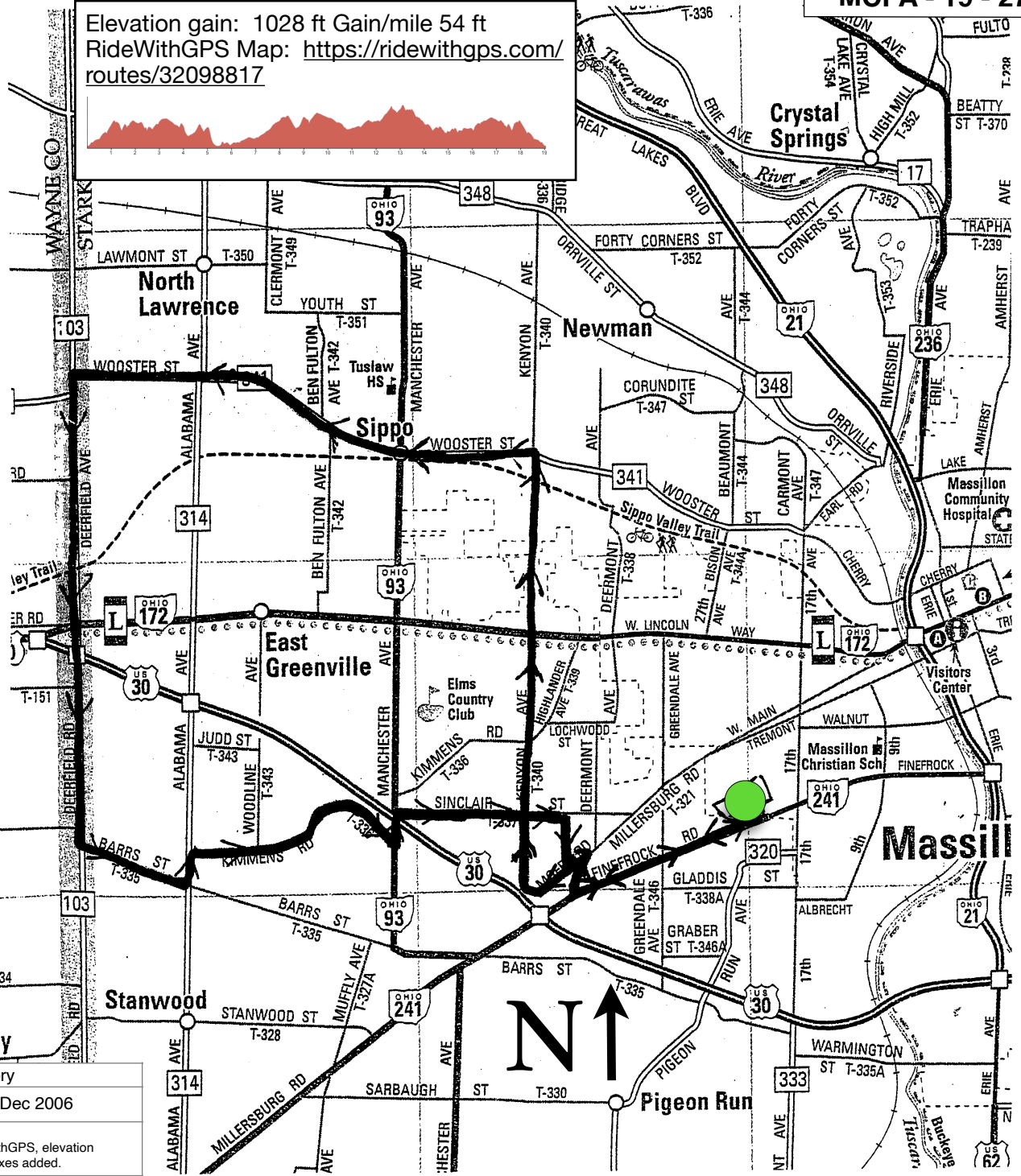
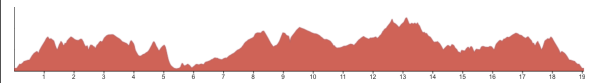
MAP# 271 **KENYON COASTER**

MILAGE: 19 ROLLING W/ 1 HILL

Revised March 2020

0.0	R	SR #241 (FINEFROCK RD.)
1.4	R	MILLERSBURG RD.
1.8	L	MOFFIT
2.3	R	CURVE BECOMES KENYON
2.9	X	SINCLAIR
4.1	X	W. LINCOLNWAY
5.4	L	WOOSTER
6.4	X	SR #93
8.1	X	ALABAMA (BAD SIGHT LINE TO LEFT)
9.1	L	DEERFIELD (BAD SIGHT LINE TO RIGHT)
10.9	X	LINCOLN WAY
12.4	L	BARRS RD.
13.2	L	ALABAMA
13.4	R	KIMMENS
15.1	L	SR #93 (MANCHESTER RD.)
15.2	R	SINCLAIR
16.5	R	MAJORY
16.8	L	MOFFIT
16.9	R	MILLERSBURG RD.
17.1	L	SR #241 (FINEFROCK RD.)
18.5	L	MASSILLON COMM. PARK

Elevation gain: 1028 ft Gain/mile 54 ft
 RideWithGPS Map: <https://ridewithgps.com/routes/32098817>



Map 271 History	
Originator/Date	Ed Grace - Dec 2006
Cartography: Ed Grace Revised Mar-2020 John Snively, RideWithGPS, elevation information, profile, history, and index boxes added.	

MCPA - 19 - 271

MCPA - 19 - 271