

# 323 Silver 22 SCBC



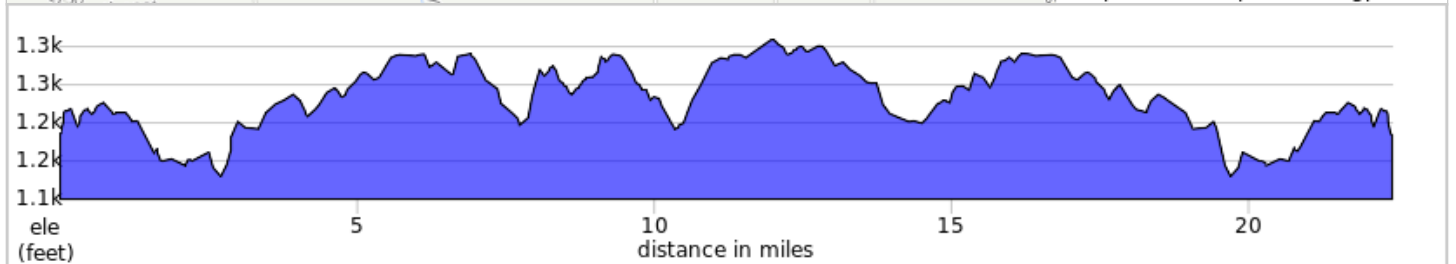
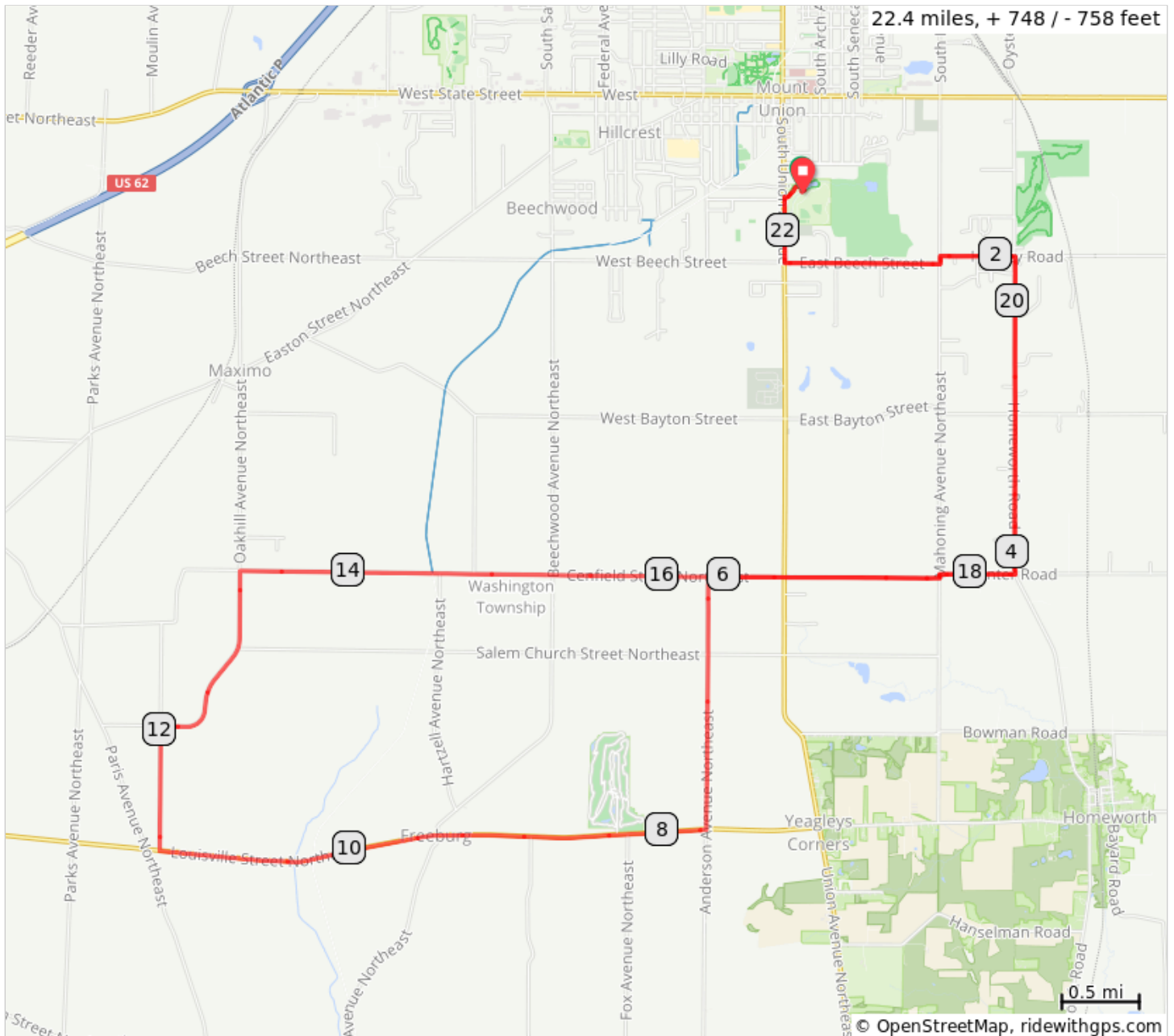
Starts in Silver Park, Alliance, OH  
Rolling and mostly rural.




























Originated in 2006 by Joe Criley.

Most recent update March 2019

Gain 748ft. Gain per mile 34ft.

RideWithGPS Map: <https://ridewithgps.com/routes/29471416>



0.0		Start of route
0.0		L
0.1		L toward S Union Ave
0.2		L onto S Union Ave
0.6		L onto E Beech St
1.6		L onto S Mahoning Ave
1.6		R onto Hartley Rd
2.1		R onto Homeworth Rd
4.1		R onto Center Rd
4.6		L onto S Mahoning Ave
4.6		R onto 102/Cenfield St NE
6.1		L onto Anderson Ave NE
7.7		R onto OH-153 W
11.2		R onto Lynnhaven Ave NE
12.0		Keep R to stay on Lynnhaven Ave NE
12.1		Continue onto /Herbster St NE
13.3		R onto Cenfield St NE
17.8		L onto S Mahoning Ave
17.8		R onto Center Rd
18.3		L onto Homeworth Rd
20.3		L onto Hartley Rd
20.8		L onto S Mahoning Ave
20.8		R onto 95/E Beech St
21.8		R onto S Union Ave
22.2		R into Silver Park
22.3		R
22.4		End of route

22.4 miles. +971/-970 feet