

348 West to Crown Hill (CW) SCBC



Starts at Canal Fulton Community Park

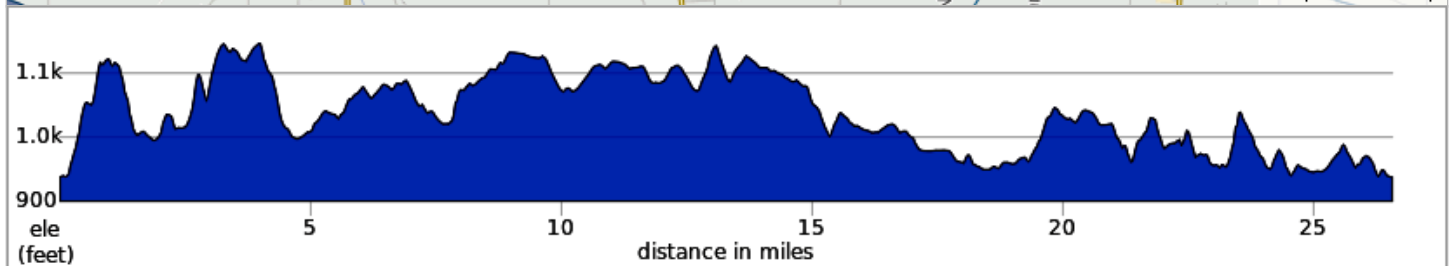
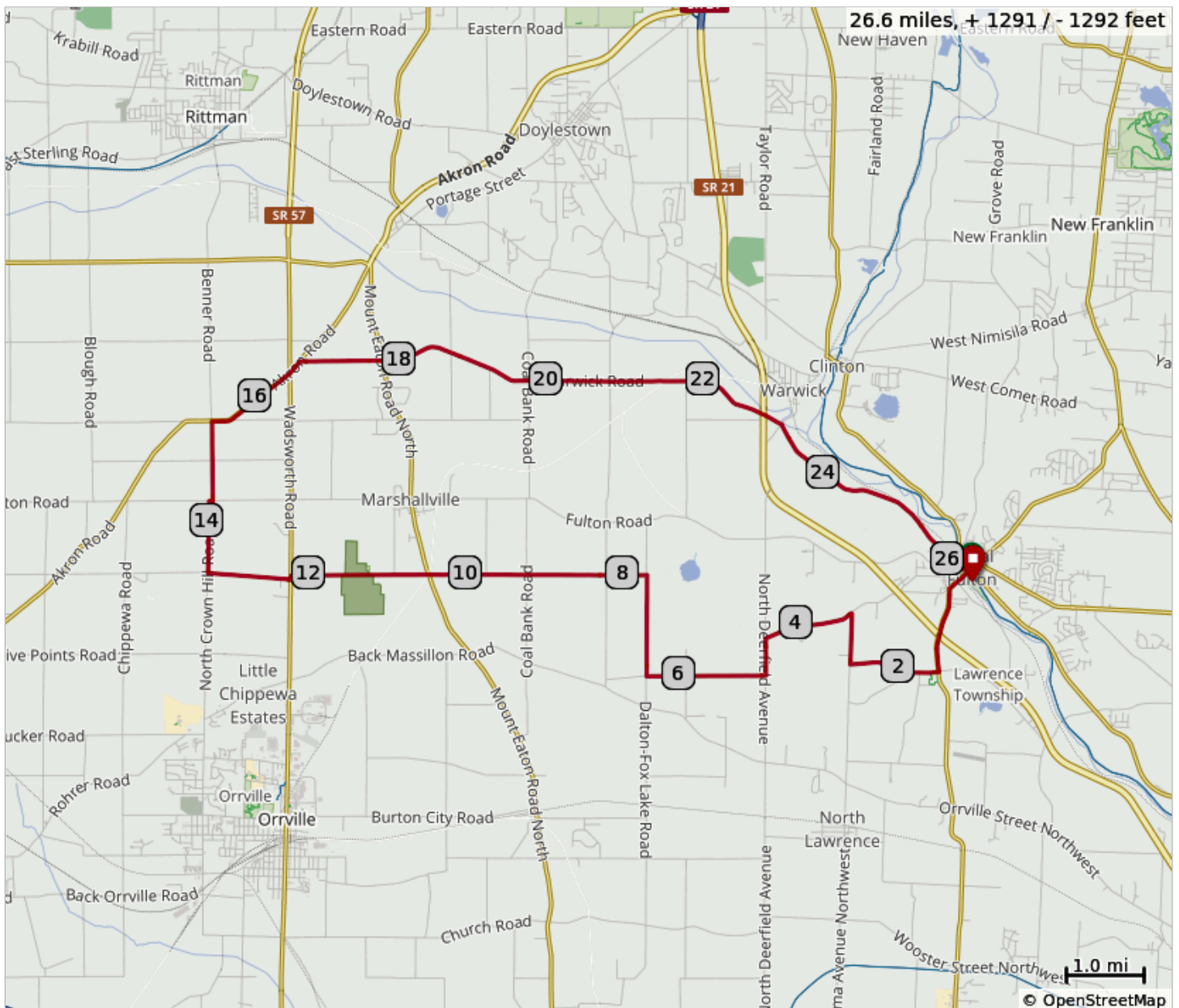
348 is ridden either Clockwise or Counterclockwise as scheduled by the Ride Leader.
Scroll down for the CCW version.

Mostly rural and rolling with a few hills.























Originated prior to 1997. Latest update Jan 2020.

Elevation Gain 1292 feet. Average gain/mile 49 ft.

RideWithGPS Map: <https://ridewithgps.com/routes/31692739>



348 West to Crown Hill (CW) SCBC

Dist	Type	Note
0.0		Start of route
0.1		L onto Cherry St W
0.4		L onto Milan St S
1.5		R onto Weygandt
2.6		R onto Alabama Ave NW
3.3		L onto Arcadia St NW
4.5		L onto Deerfield Ave
4.9		R onto Shifferly Rd
6.4		R onto Dalton Fox Lake Rd
7.7		L onto Fox Lake Rd
12.2		L onto OH-57 S
12.3		R onto Fox Lake Rd
13.4		R onto N Crown Hill Rd
14.3		R onto Fulton Rd
14.3		L onto Benner Rd
15.3		R onto OH-585 N
16.7		R onto Warwick Rd
26.1		L onto Market St W
26.4		R onto Canal St N
26.4		R onto Cherry St W
26.4		L into Canal Fulton Park
26.6		End of route

26.6 miles. +1228/-1228 feet

348 West to Crown Hill (CCW) SCBC



Starts at Canal Fulton Community Park

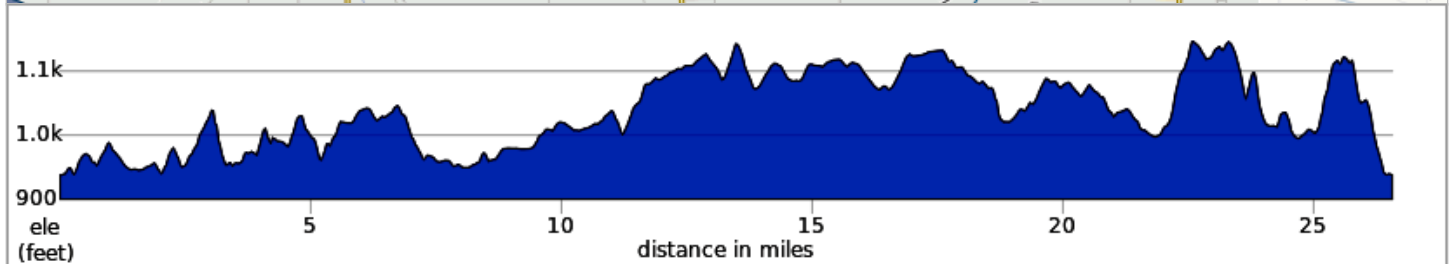
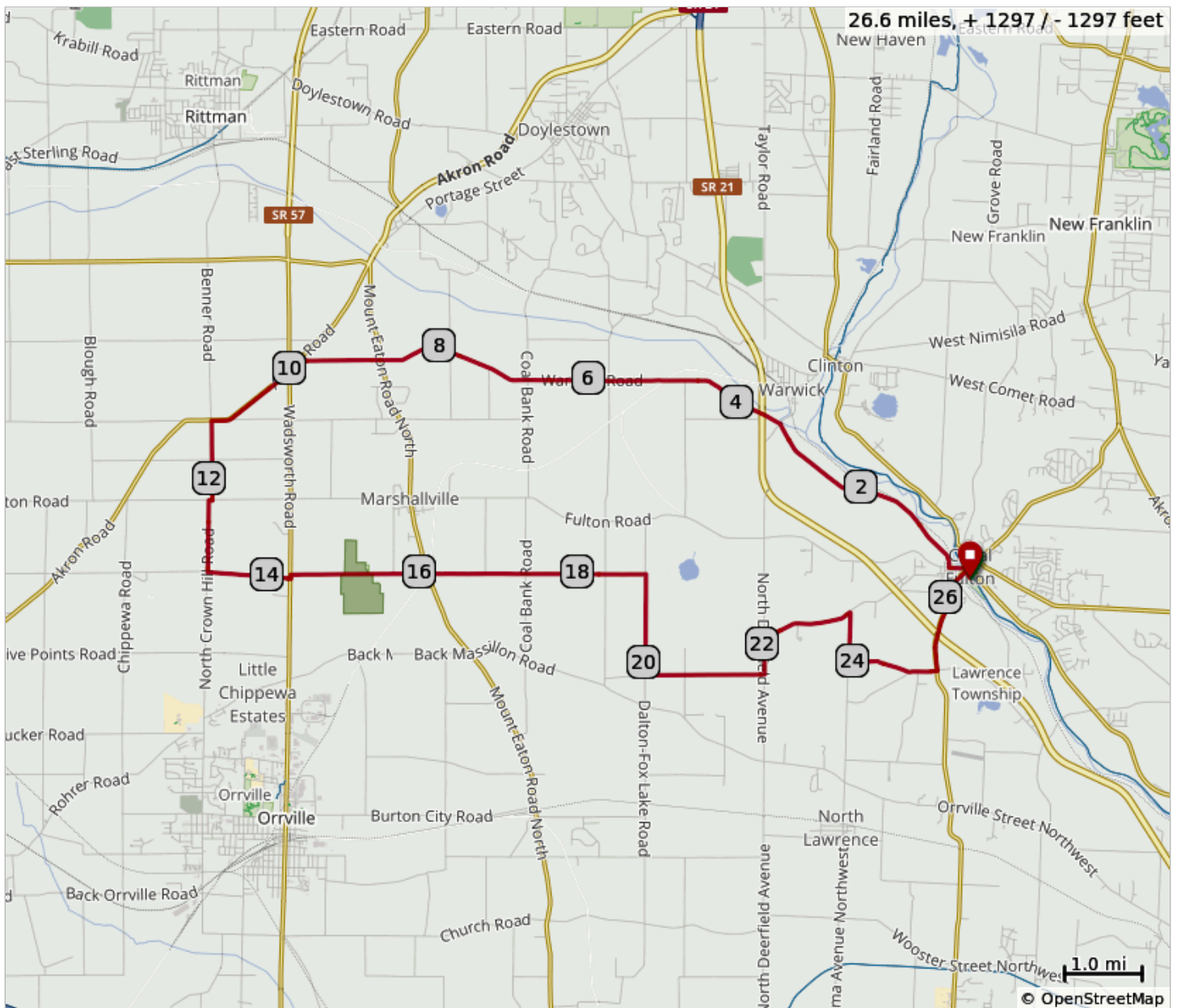
Map 348 is ridden either Clockwise or Counterclockwise as scheduled by the Ride Leader. Scroll up for the CW version.

Mostly rural and rolling with a few hills.



Originated prior to 1997. Latest update Jan 2020.

Elevation Gain 1297 feet. Average gain/mile 49 ft.

RideWithGPS Map: <https://ridewithgps.com/routes/31701521>



348 West to Crown Hill (CCW) SCBC

Dist	Type	Note
0.0		Start of route
0.1		R onto Cherry St W
0.2		L onto Canal St
0.2		L onto Market St W
0.5		R onto Milan St N
9.8		L onto OH-585 S
11.2		L at onto Benner Rd
12.3		R onto Fulton Rd
12.3		L onto N Crown Hill Rd
13.2		L at the 1st cross street onto Fox Lake Rd
14.3		L onto OH-57 N
14.3		R onto Fox Lake Rd
18.8		R onto Dalton Fox Lake Rd
20.1		L onto Shifferly Rd
21.6		L onto Deerfield Ave NW
22.1		R onto Arcadia St NW
23.3		R onto Alabama Ave NW
23.9		L onto Weygandt St NW
25.1		L onto OH-93 N
26.2		R onto Cherry St W
26.5		R into Canal Fulton Park
26.6		End of route

26.6 miles. +1234/-1233 feet