

368- Paris Twp. Ramble, SCBC



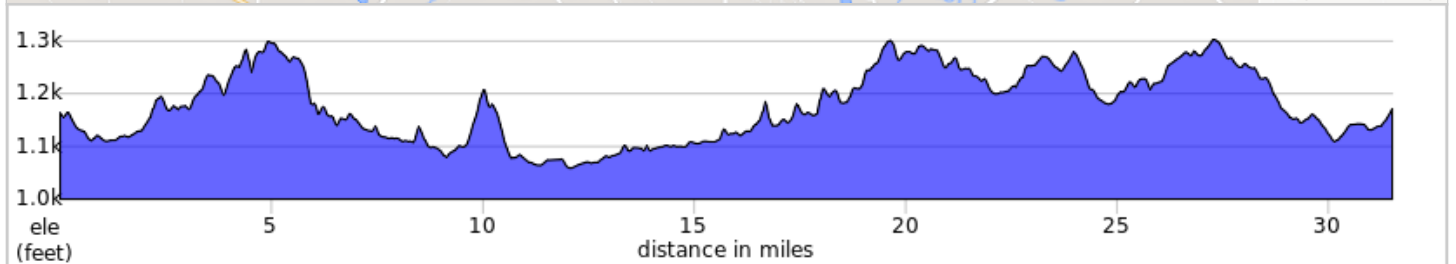
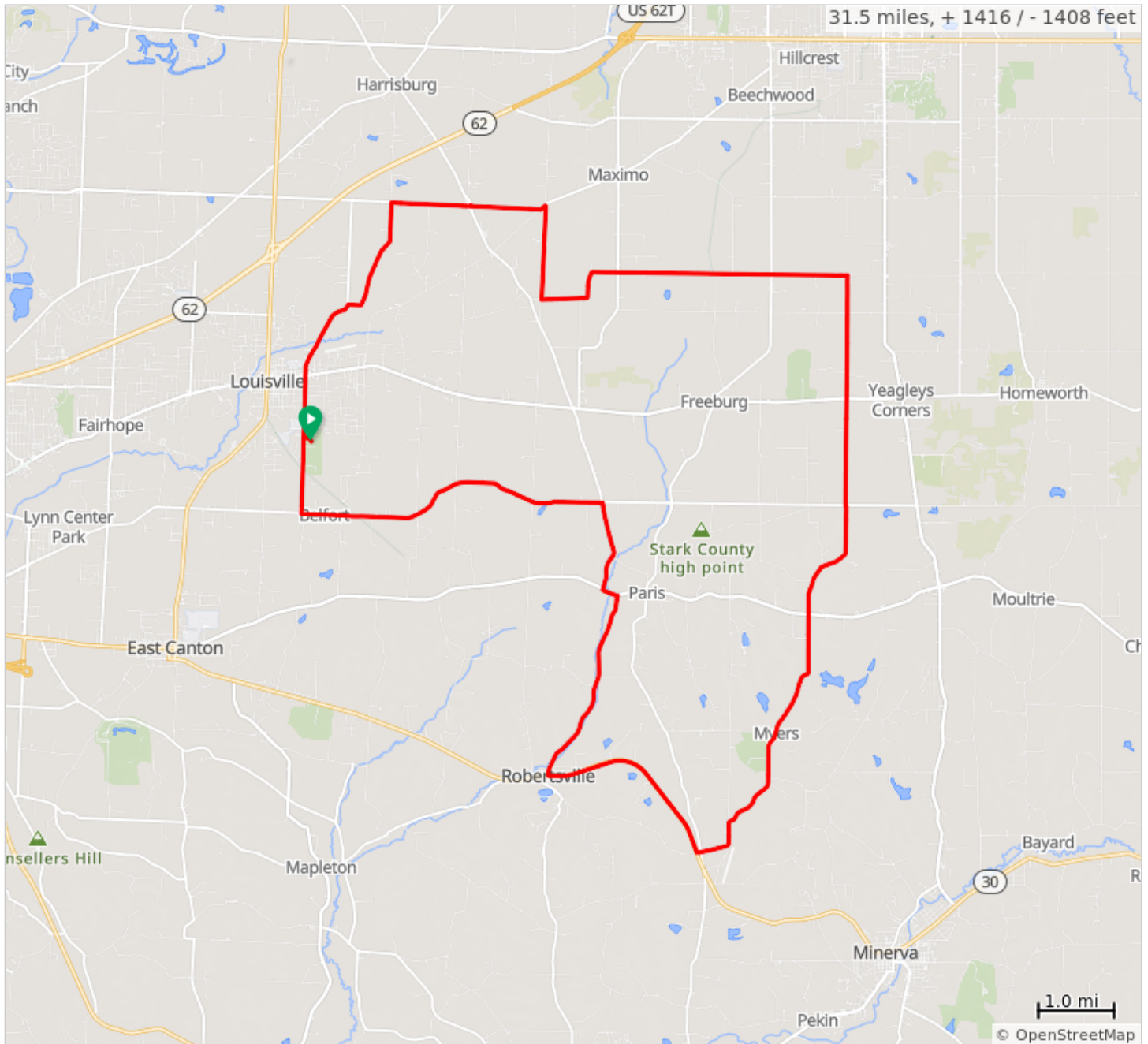
Starts at Metzger Park in Louisville, OH

Last update May 2021, May 2024
























Rolling

Elevation gain 1416 ft. Average gain per mile 45 ft.

RideWithGPS Map: <https://ridewithgps.com/routes/35937117>



368- Paris Twp. Ramble, SCBC

Dist	Type	Note
0.0		Start of route
0.1		L onto Nickel Plate S
1.1		L onto Georgetown St
5.2		R onto Paris Ave N E
5.9		Continue onto Autumn Ave NE
6.4		L onto OH-172 E
6.6		R onto Robertsville Ave SE
9.2		L onto US-30 E
11.8		L at Baywood St
12.6		Slight R onto Fox Ave
16.3		Slight R onto Anderson Ave NE
17.3		L onto Georgetown St NE
17.3		R onto Anderson Ave NE
20.3		L onto Cenfield St
24.6		R onto 96/Parks Ave NE
25.8		L onto 98/Easton St NE
25.9		R onto Easton St NE
26.8		At the traffic circle, continue straight to stay on Easton St NE
27.9		L onto Nickel Plate St
28.4		Slight R to stay on Nickel Plate St
29.5		L to stay on Nickel Plate St
31.4		L into Metzger Park
31.5		End of route

31.5 miles. +1329/-1320 feet