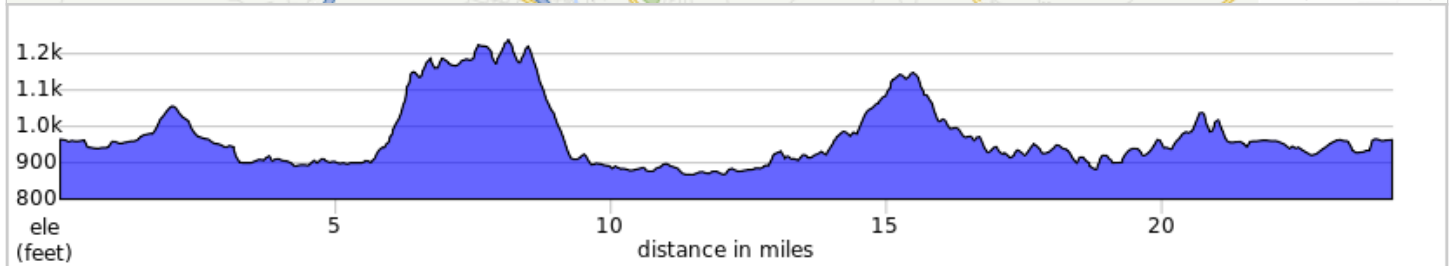
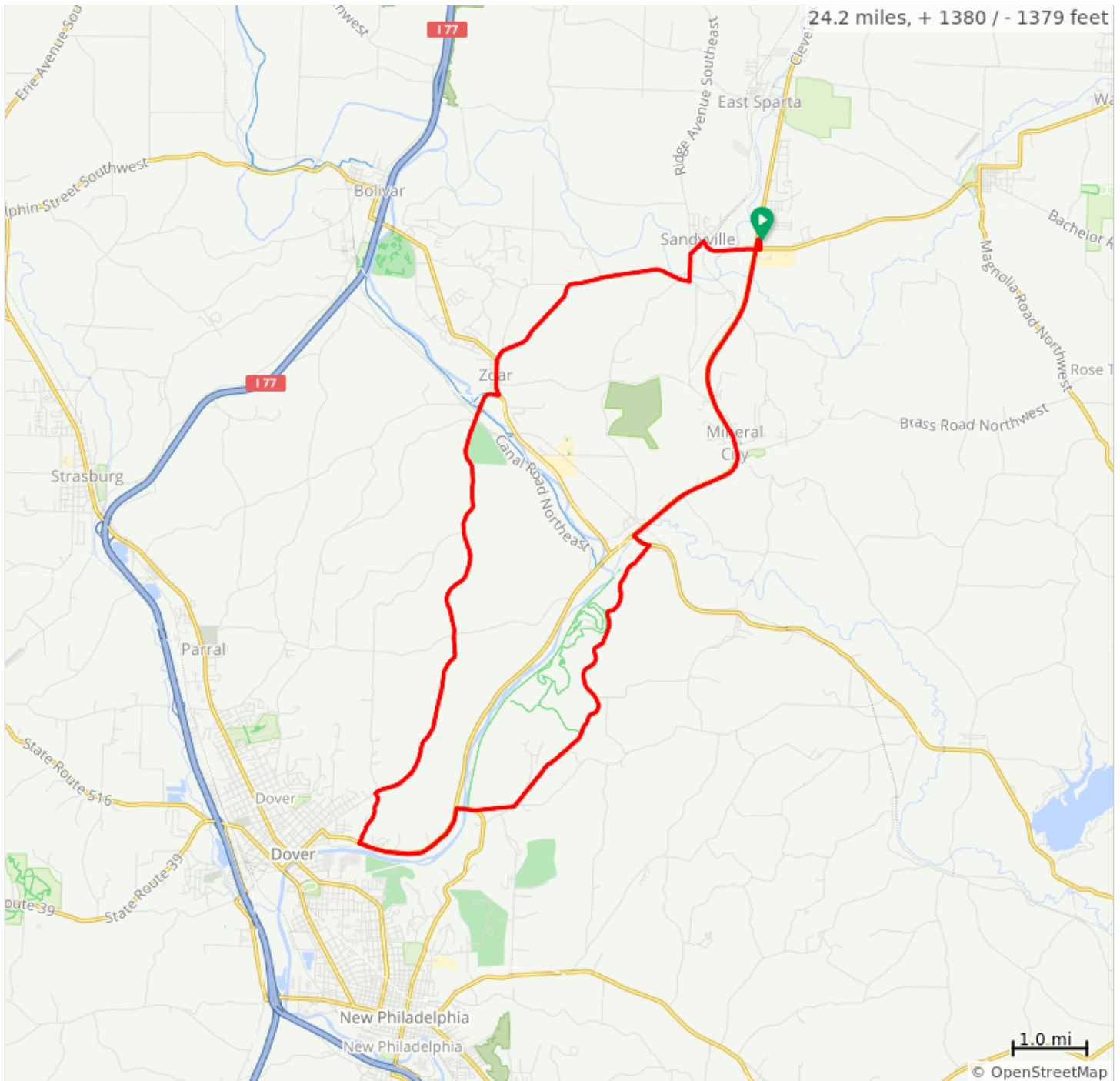

















# 373-Camp Tuscazoar



Starts at Crossroads Plaza. Originated Feb 95, Brought into Ride With GPS March 2023 by Chuck Knott. 24 miles with 1380ft. 57ft per mile average. RideWithGPS Link: <https://ridewithgps.com/routes/42214853>



### 373-Camp Tuscazoar

Dist	Type	Note
0.0		Start of route
0.0		L onto SR 800
5.0		L onto SR 212
5.2		Sharp R onto Boy Scout Road Northeast, CR 83
10.2		R onto Seven Mile Drive, SR 416
10.4		L onto SR 800
12.1		Sharp R onto Blacksnake Hill Rd
12.8		R onto Dover Zoar Road Northwest, CR 82
19.0		L onto Main Street, SR 212
19.5		Keep R onto Dover Zoar Road Northeast, C-82
22.6		Sharp L onto Sandyville Road Northeast, CR 107
23.0		Keep R onto Sandyville Road Northeast, CR 107
23.2		R onto Crossroads Road Northeast, CR 108
24.1		L
24.2		R

24.2 miles. +1337/-1339 feet