

377 NE to Randolph SCBC



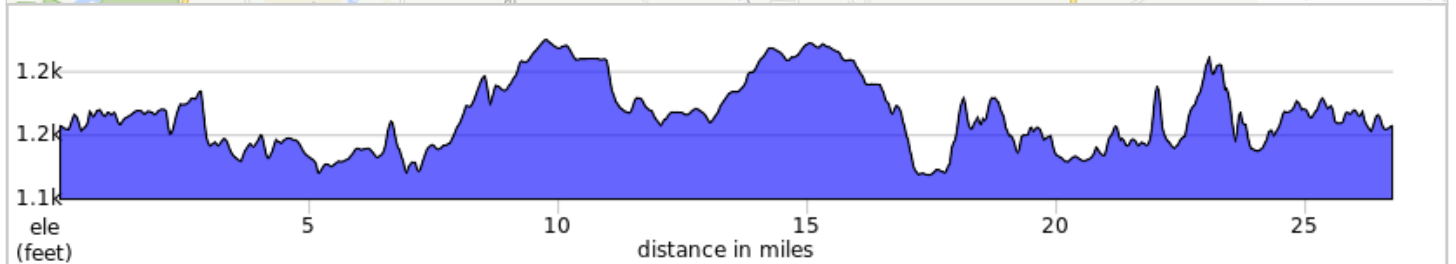
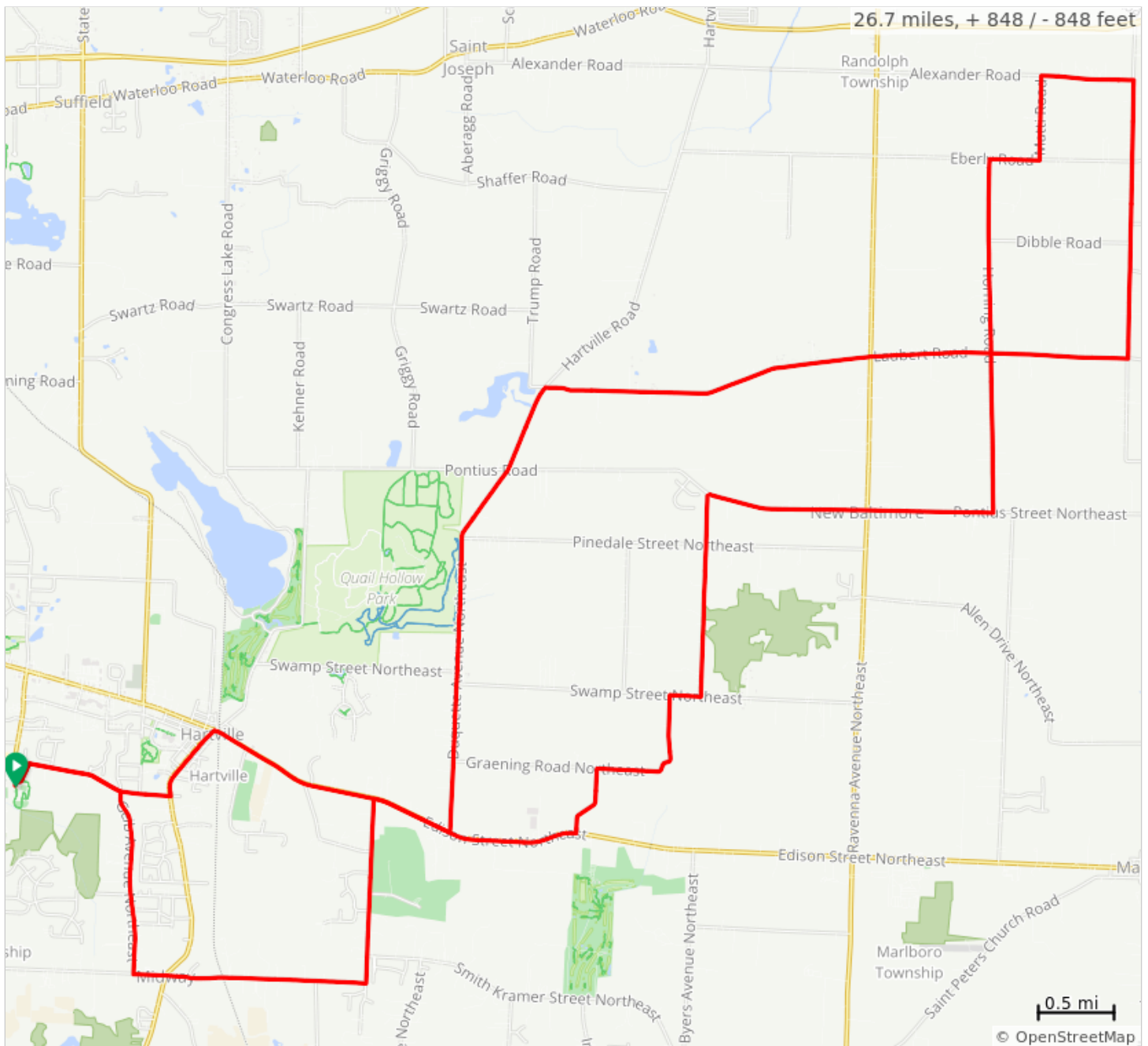
Starts at Lake Community Park in Hartville, OH

Rev Jul-22 R.S. Rt change to avoid Rt 44.




















Mostly rural with areas of moderate traffic in Hartville.

Total elevation gain 848 ft Average elevation gain per mile 31 ft.

<https://ridewithgps.com/routes/32475327>



377 NE to Randolph SCBC

Dist	Type	Note
0.0		Start of route
0.0		Straight onto Wagler
0.2		R onto Woodland St SW
1.1		L onto S Prospect Ave
1.7		R onto E Maple St
4.2		L onto Etter Rd NE
4.7		R onto Graening Rd NE
5.1		Continue onto Etter Rd NE
5.6		R onto Swamp St NE
5.8		L onto Gopp Ave NE
7.1		R onto Pontius St NE
9.0		L onto Albert Horning Ave NE/ Horning Rd
11.3		R onto Eberly Rd NE
11.6		L onto Matti Rd
12.2		R onto Alexander Rd
12.8		R onto New Milford Rd
14.6		R onto Laubert Rd
18.4		L onto Hartville Rd
19.0		Continue onto Duquette Ave NE
21.5		R onto OH-619 W
22.0		L onto William Penn Ave
23.2		R onto Smith Kramer St NE
24.7		R onto Geib Ave NE
25.9		L onto Woodland St SW
26.6		L onto Wagler Ave SW
26.7		Straight into Lake Community Park
26.7		End of route

26.7 miles. +784/-784 feet