

410 Mennonite Relief Auction Ride SCBC



Starts at Dalton Village Green Park.

Originated pre 1998.

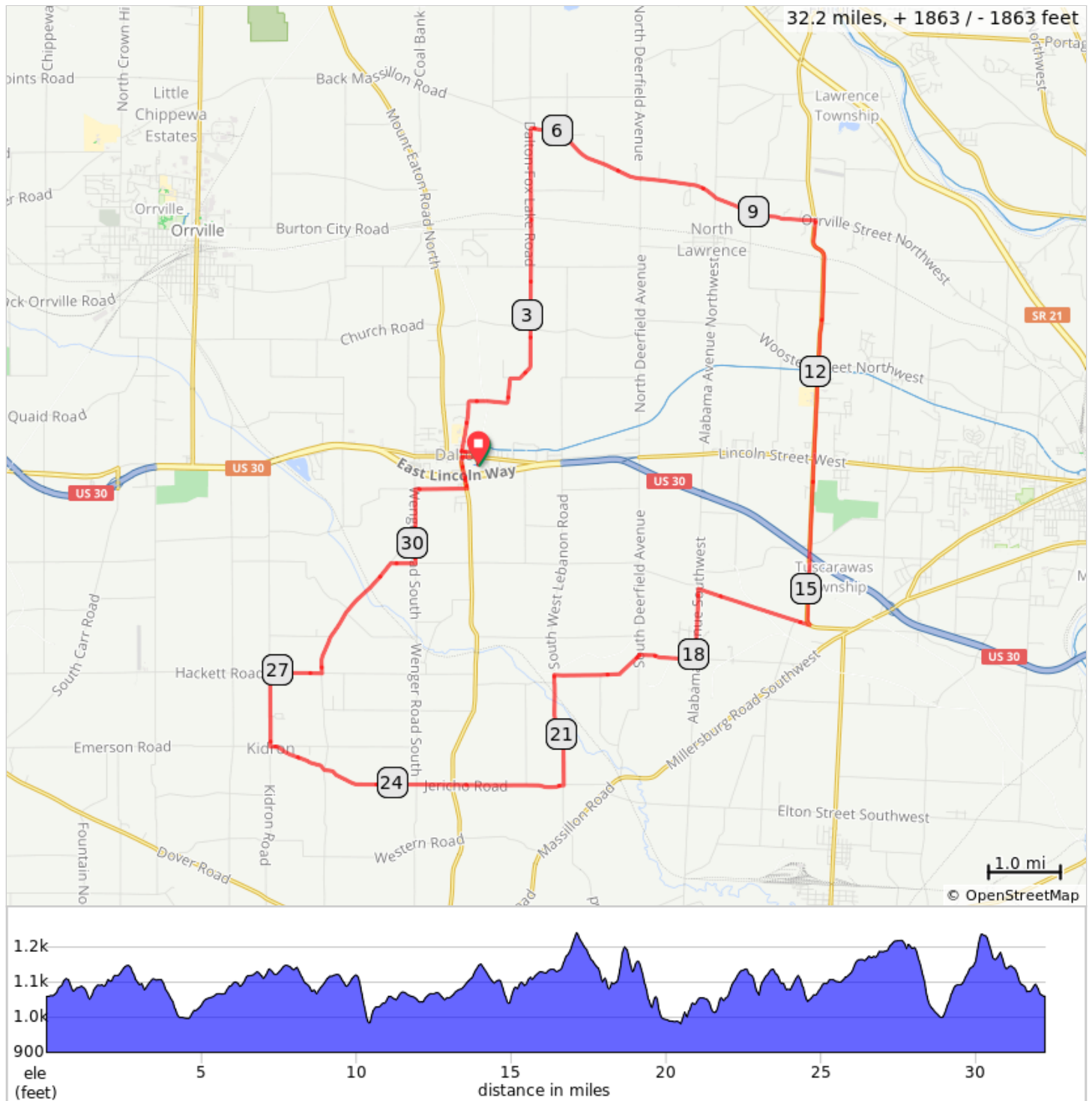
Latest update November 2019. Ride moved from Tuslaw HS to Dalton.

Scenic, rural and somewhat hilly.






























The Ohio Mennonite Relief Auction is currently held at the Wayne Co Fair Grounds in Wooster OH.

Elevation gain 1863ft. Gain per mile 58 ft.

RideWithGPS Map: <https://ridewithgps.com/routes/31434532>



410 Mennonite Relief Auction Ride SCBC

Dist	Type	Note
0.0		Start of route
0.1		Cross Main St
0.2		L onto E Schultz Ave
0.4		R onto N Mill St
0.7		Continue onto Dalton Fox Lake Rd
5.6		R onto Back Massillon Rd
7.3		Continue onto Orrville St NW
9.8		R onto OH-93 N
15.5		R onto /Barrs St SW
17.1		L onto Alabama Ave SW
18.1		R onto Stanwood St SW
18.8		L onto Deerfield Ave SW
18.9		Slight R onto Hackett Rd
20.1		L onto W Lebanon Rd
21.7		R onto Jericho Rd
25.8		Slight L onto Emerson Rd
25.8		R onto Kidron Rd
25.9		FOOD STOP. Lehman's or one block south to Town and Country.
26.9		R onto Hackett Rd
27.6		L onto Zuercher Rd
29.4		R onto Withrich Rd
29.8		L onto Wenger Rd S
30.8		R onto Arnold Rd/Henry St
31.5		L onto S Mill St
31.6		Cross Lincoln Way US-30
31.9		R onto E Main St
32.2		R onto S Freet St
32.2		L into village Green Park.
32.2		End of route

32.2 miles. +1816/-1814 feet

Stark County Bicycle Club