

414 Bolivar to Salt Fork Lodge SCBC



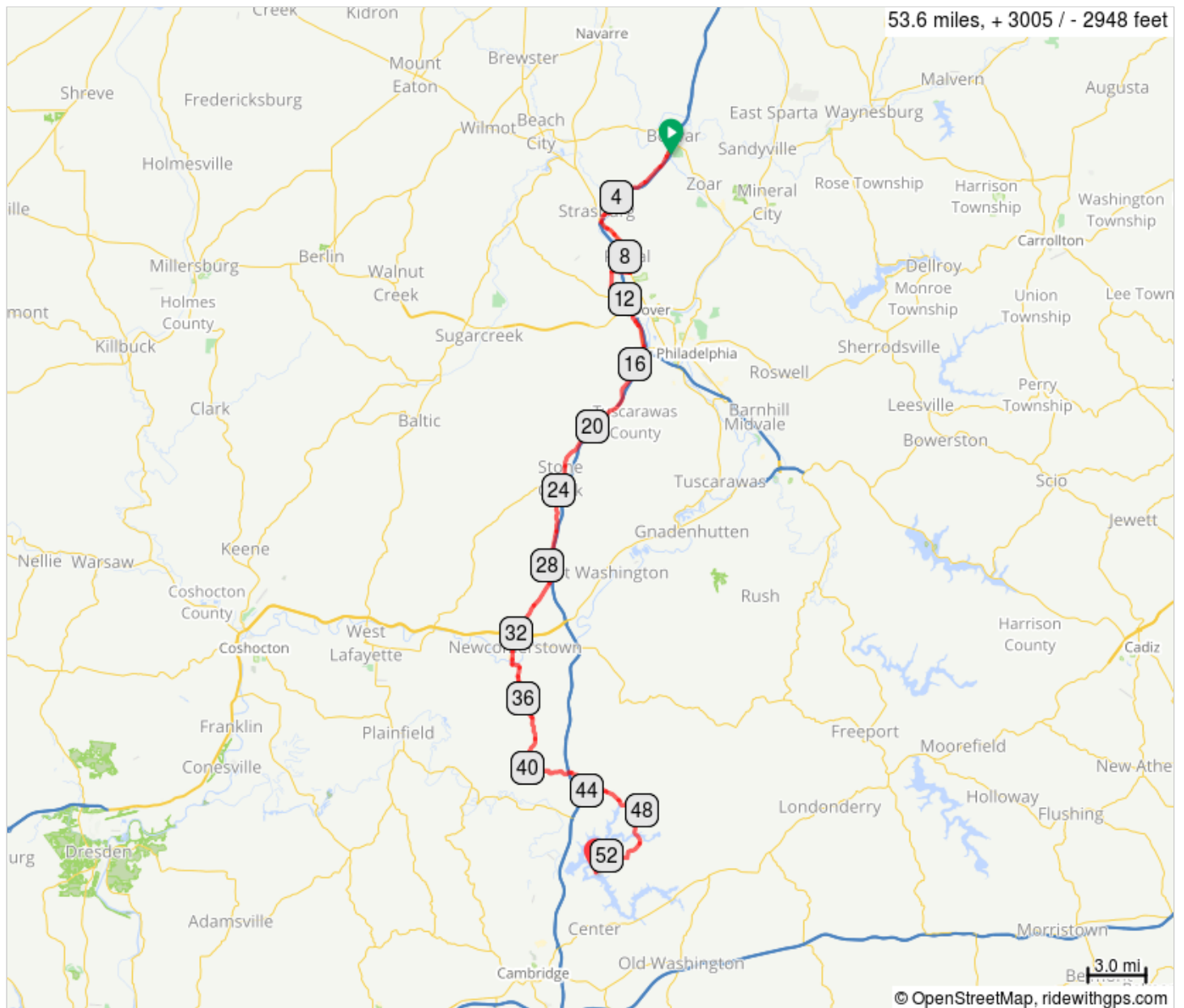
Starts at Fort Laurens in Bolivar, OH

There are some significant hills south of Newcomerstown and in the Salt Fork area. Very scenic.

Cued by Mal Johnson in 2003 as a weekend ride to Salt Fork State Park, originally starting at Bolivar School.

Most recent update Feb 2018

RideWithGPS Map: <https://ridewithgps.com/routes/26918732>



414 Bolivar to Salt Fork Lodge SCBC

| | | |
|------|---|--|
| 0.0 | ▶ | Start of route |
| 0.2 | ← | L onto Park Ave |
| 0.3 | ↑ | Continue onto Fort Laurens Rd NW |
| 5.6 | ← | L onto US-250 E. Do not get on the interstate. |
| 5.9 | ↑ | Continue onto Columbia Rd NW |
| 7.6 | ↑ | Continue onto N Wooster Ave |
| 8.7 | → | R onto W Ohio Ave/Schneiders Crossing Rd NW |
| 9.7 | ← | L onto Bair Rd NW |
| 10.5 | ← | L to stay on Bair Rd NW |
| 11.3 | ← | L onto OH-516 W |
| 12.0 | → | R onto OH-39 at the traffic light. |
| 12.5 | ← | L onto Saltwell Rd |

12.5 miles. +428/-460 feet

| | | |
|------|---|---|
| 13.6 | → | R onto OH-39 E |
| 15.0 | → | R onto Stonecreek Rd NW |
| 22.8 | ↑ | Continue onto N Bridge St in Stone Creek |
| 23.4 | → | R onto Stonecreek Rd SW |
| 31.6 | ↑ | Continue onto College St in Newcomerstown |
| 32.0 | □ | Stop. Rest rooms at Cy Young Memorial Park L. Subway on the R |
| 32.4 | → | R onto E Canal St |
| 32.7 | ← | L onto S River St |
| 33.6 | ↑ | Continue onto Johnson Hill Rd |
| 36.9 | ↑ | Continue onto 8th Street Rd |
| 39.8 | ← | L onto 8th St Rd/Guernsey Valley Rd |
| 42.2 | □ | Ride beneath I-77 |
| 43.4 | → | R onto Old Twenty One Rd |

30.9 miles. +1608/-1394 feet

| | | |
|------|---|-------------------------------------|
| 44.3 | ← | L onto Freedom Rd |
| 48.0 | → | R onto Egress Rd |
| 48.4 | ↑ | Continue onto R-4 |
| 50.6 | ↑ | Continue onto R-1 |
| 50.9 | → | R onto R-3 to the Lodge/cabin area. |
| 53.6 | ▣ | End of route |

10.2 miles. +1035/-1118 feet

414 Salt Fork Lodge to Bolivar SCBC

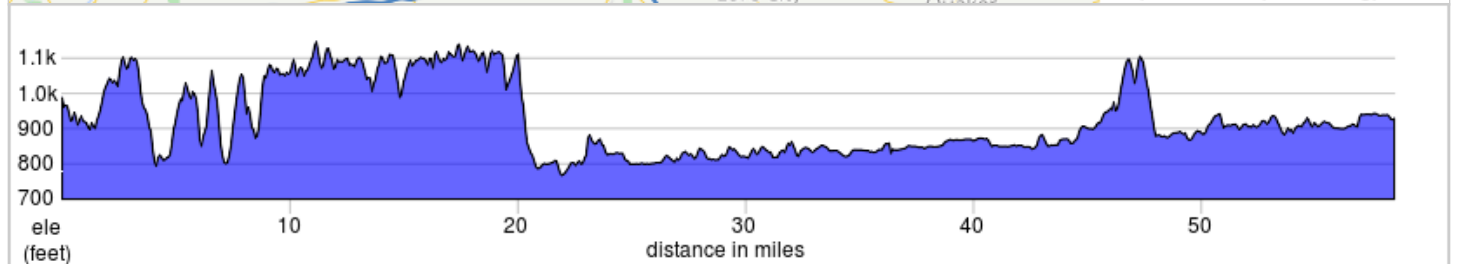
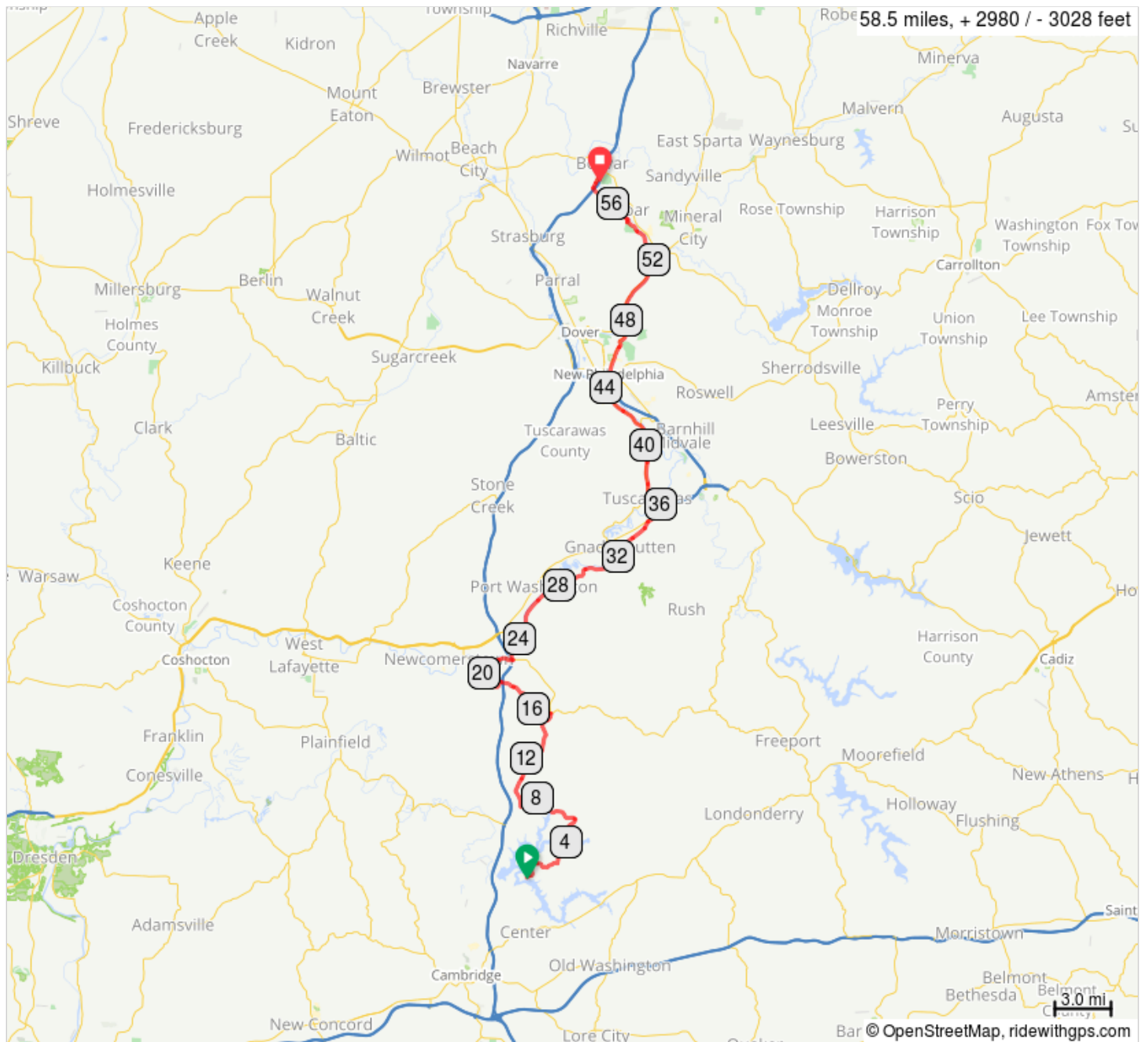


The return trip from Salt Fork State Park with a rest stop in the historic town of Gnadenhutten.

Originated by Mal Johnson 2003

Latest update Feb 2018.

RideWithGPS Map: <https://ridewithgps.com/routes/26938669>



414 Salt Fork Lodge to Bolivar SCBC

| | | |
|------|---|----------------------------------|
| 0.0 | ▶ | Start of route |
| 0.1 | ↑ | From the Lodge continue onto R-3 |
| 2.7 | ← | L onto R-1 |
| 3.0 | ↑ | Continue onto R-4 |
| 5.2 | ↑ | Continue onto Egress Rd |
| 5.6 | ← | L onto Freedom Rd |
| 9.3 | ➔ | R onto Old Twenty One Rd |
| 14.1 | ↑ | Continue onto Salt Fork Rd SW |
| 15.2 | ← | L onto Post Boy Dr (CR-3) |
| 16.1 | ➔ | R onto Stocker Ridge Rd SW |
| 18.6 | ↑ | Cross bridge over I_77. |
| 21.0 | ➔ | R onto OH-258 at T. |
| 22.7 | ← | L onto River Rd |
| 27.3 | ↑ | Continue onto River Hill Rd SE |
| 28.3 | ← | L onto River Rd SW |

28.3 miles. +2022/-2181 feet

| | | |
|------|---|---|
| 44.9 | ↑ | Continue straight onto OH-416 N/N Broadway St |
| 48.3 | ➔ | R onto OH-800 N |
| 52.1 | ← | L onto Canal Rd NE |
| 54.9 | ➔ | R onto Dover Zoar Rd NE |
| 55.0 | ← | L onto Towpath Rd NE |
| 57.5 | ➔ | R onto Fort Laurens Rd NW |
| 58.2 | ➔ | R into Fort Laurens |
| 58.5 | ▣ | End of route |

14.4 miles. +519/-495 feet

| | | |
|------|---|--|
| 31.5 | ↑ | Continue onto Gilmore Rd SE |
| 32.3 | □ | Stop. Gnadenhutzen Park and Museum on the R. |
| 32.5 | ← | L onto S Cherry St |
| 32.7 | ➔ | R onto W Main St |
| 32.8 | □ | Stop. Tents of Grace Cafe L of Walnut St. |
| 32.9 | 🍴 | Rest Stop. Marathon Station. |
| 33.7 | ↑ | Continue onto Wolfe's Crossing Rd |
| 34.8 | ➔ | R onto US-36 E |
| 36.1 | ← | Tuscarawas Rd (CR-62) |
| 36.3 | ← | Cross bridge over the Tuscarawas River |
| 36.7 | ↑ | Continue onto E Cherry St |
| 37.3 | ➔ | R onto N Main Ave |
| 44.1 | ➔ | R onto S Broadway St |

15.8 miles. +259/-226 feet