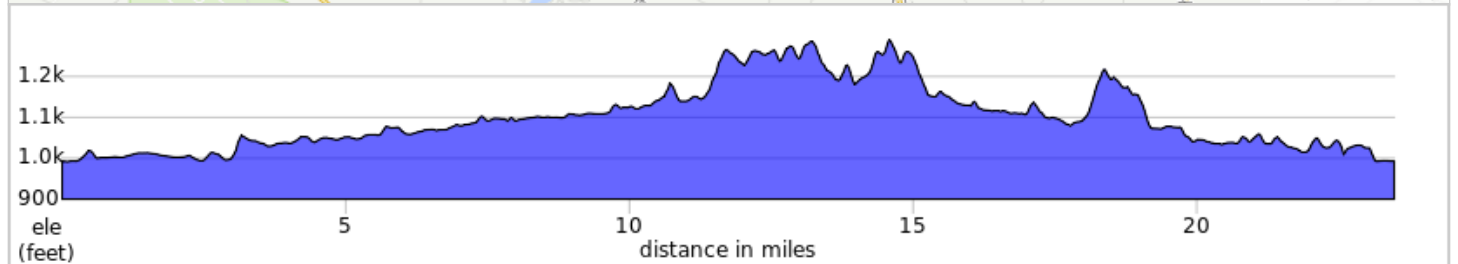
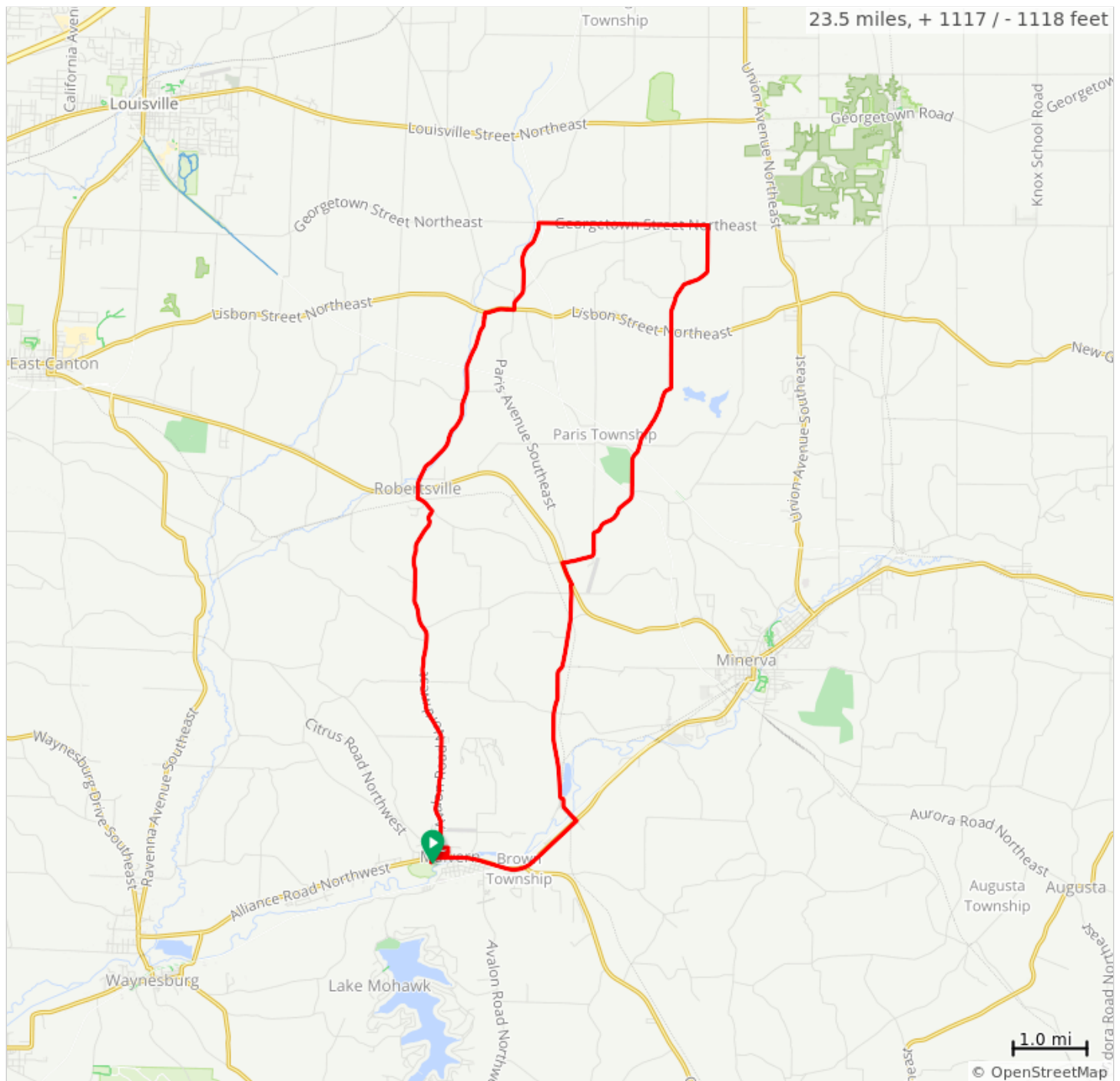


431-Rotary Pancake Ride




Starts at Malvern Village Park. 23.5 miles with 1118ft. of ascent for an average gain of 48ft. per mile. Updated March 2023

RideWithGPS Map:<https://ridewithgps.com/routes/42148896>



431-Rotary Pancake Ride

Dist	Type	Note
0.0		Start of route
0.0		R onto W Canal St
2.3		L onto Blade Rd
4.4		Continue onto 44/Paris Ave SE
5.6		L onto US-30 W
5.9		R onto Baywood Rd
6.6		Slight R onto Fox Ave
10.4		Slight R onto Anderson Ave
11.3		L onto Georgetown St
13.6		L onto Beechwood Ave
14.8		Continue straight onto 44/Paris Ave
14.9		R onto OH-172 W
15.3		L onto Robertsville Ave
18.0		L onto Baywood St
18.3		R onto Robertsville Ave
22.9		Continue onto W Wood St
23.1		R at the 2nd cross street onto N Canton St
23.1		R onto W Main St
23.4		L onto Pleasant Ave

23.4 miles. +1082/-1081 feet