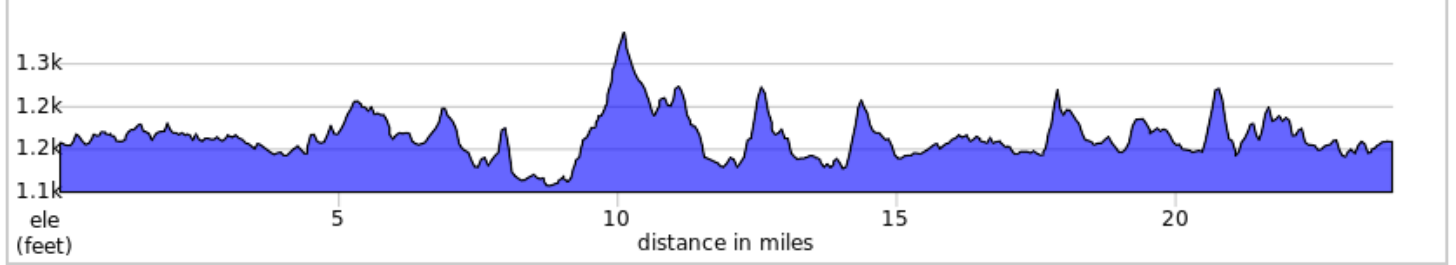
































# 450 Down Lover's Lane SCBC



Originated by John Shaeffer Aug 2008. Revised 12/2022 by John Shaeffer, revision removes a small section of State St. due to poor shoulder and high traffic volume. RideWithGPS Link: <https://ridewithgps.com/routes/41622248>



450 Down Lover's Lane SCBC

Dist	Type	Note
0.0		Start of route
0.0		R
0.0		Continue onto Wagler Ave SW
0.2		R onto Woodmont St
0.8		R onto Geib Ave
2.0		L onto Smith Kramer Street NE
2.2		R onto Kent Avenue NE
4.4		Sharp L onto Lovers Lane NE
5.4		R, Continue on Lovers Lane, becomes Larch Ave
5.9		R onto Mount Pleasant Street NE
8.2		R onto Rolling Hill Avenue NW Becomes Butternut St. Becomes Stonebridge Ave.
9.0		L Brumbaugh St NW
9.5		R onto Stover Ave N W
10.1		L onto State St NW
10.8		R onto Brown Avenue NW
10.8		R onto Perrydale St NW Becomes Bellhaven Ave.
11.3		R onto Midway St NW
12.8		R onto Coblenz Ave NW
13.9		L onto State St NW
15.2		L onto 43 N
16.5		R onto Royer St NE
16.9		R onto Middlebranch Ave NE
17.6		R onto Nimishillen Church NE
19.5		R onto Market Ave N
20.1		L onto Midway St NW
21.1		R onto Hoover Ave NW
22.6		R onto Lake Center St NW
23.7		L onto Market Ave NE
23.8		R into Lake Community Park
23.9		End of route

23.9 miles. +936/-934 feet