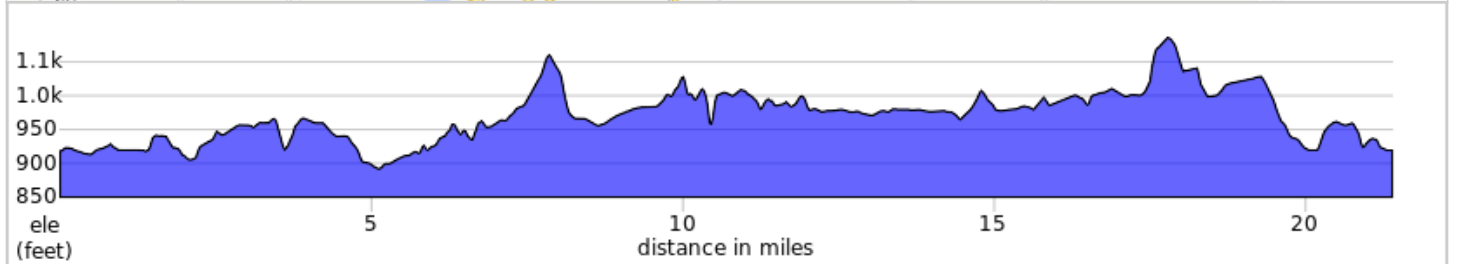
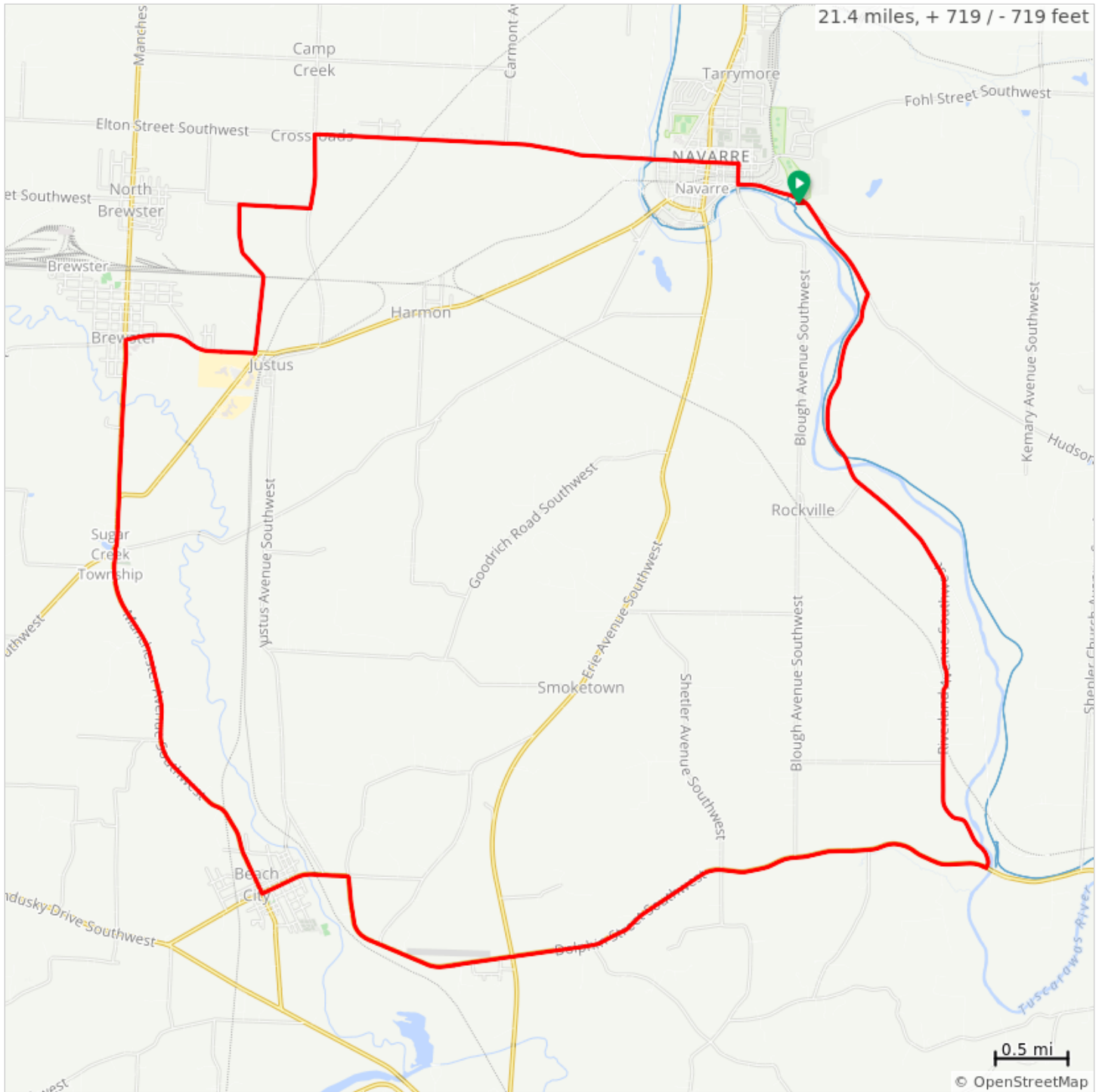



















# 466 Pigeon Run SCBC



Mostly rolling, rural terrain. Passes through the village of Navarre. Originated by Bob Baker in 2008.



## 466 Pigeon Run SCBC

Dist	Type	Note
0.0		Start of route
0.0		R onto Hudson Dr
0.8		R onto Riverland Ave SW
5.2		R onto OH-212 W
10.8		R onto 3rd Ave NW
11.4		CAUTION TRACKS.
13.5		Slight R onto US-62
13.8		Continue straight onto OH-93 N
14.9		R onto Kings Hwy at light. (E. 7th St)
15.8		L onto Baymere Ave SW
16.9		R onto Baughman St SW
17.4		L onto Pigeon Run Ave SW
17.9		R onto Elton St
20.8		R onto Market St NE
20.9		L at Canal St
21.4		R into Craig Pittman Memorial Park
21.4		End of route

21.4 miles. +687/-687 feet