

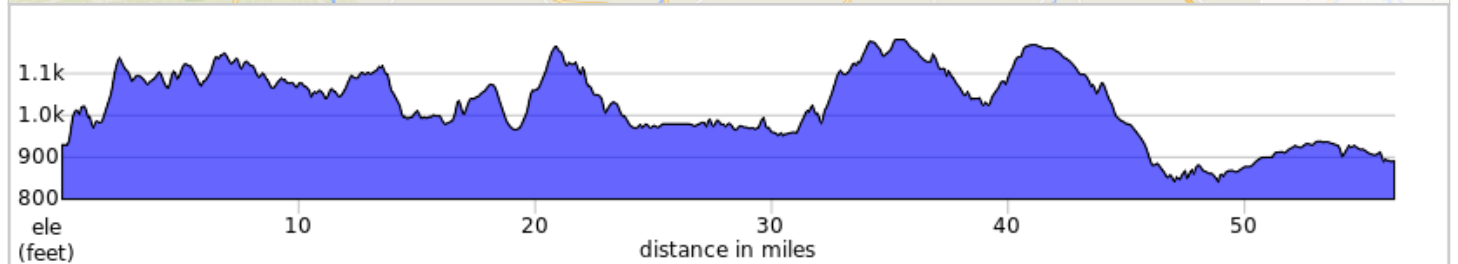
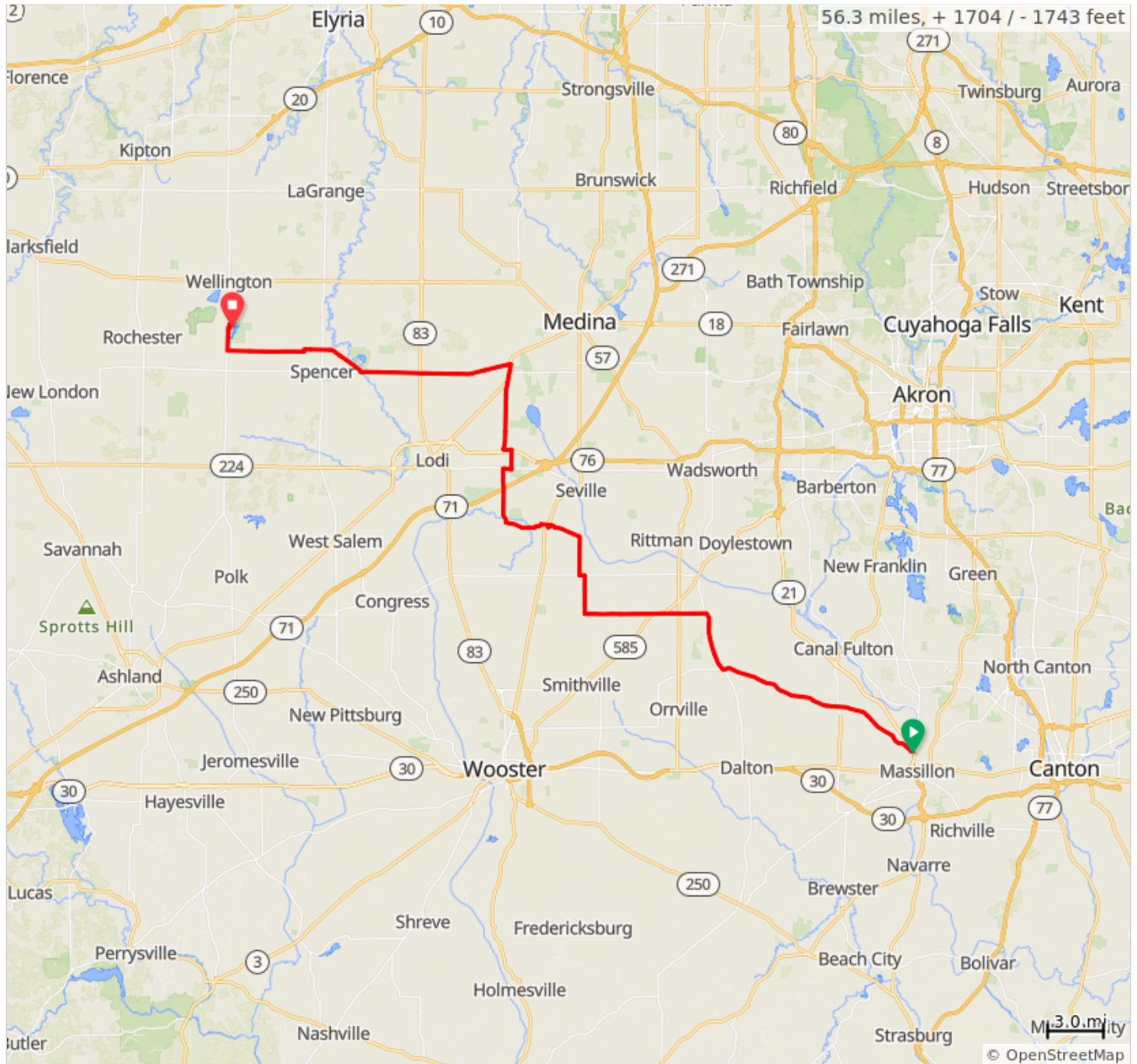
471-56 Findley State Park (Out) SCBC



Starts at Lake Ave Trailhead in Massillon Oh. Rest stop in Creston, rest rooms at Findley S.P.

Revised 11-2024 by Rob Stewart

Ride with GPS Link: <https://ridewithgps.com/routes/49161270>



471-56 Findley State Park (Out) SCBC

Dist	Type	Note
0.0		Start of route
0.1		R onto 3rd St
0.2		Continue onto Earl Rd
0.3		R onto Orrville St.
7.3		Continue onto Back Massillon Rd
11.4		R onto OH-94 N
14.6		L onto Pleasant Home Rd
16.0		R onto OH-57 N
16.0		L onto Pleasant Home Rd
16.8		Slight L onto OH-585 S
17.3		Continue straight onto E Pleasant Home Rd
21.0		R onto Eby Rd
23.0		L onto OH-604 W
23.3		R onto Eby Rd
25.3		L onto County Line Trail
27.0		L onto Brooklyn Avenue
27.1		L toward S Main St
27.2		L onto S Main St
27.2		Rest Stop Circle K
27.4		L onto W Erie St
27.8		L onto Burbank St
29.8		R onto Canaan Center Rd/ Westfield Rd
32.7		R onto Greenwich Rd
33.1		R onto Park Cir
33.3		R onto N Leroy Rd
34.2		L onto Buffham Rd
34.7		R onto Westfield Rd
38.2		R onto US-42 N
39.2		L onto OH-162 W
47.1		R onto Spencer Mills Rd
50.5		L onto Hunter Rd
50.6		R onto Bursley Rd
54.7		R onto OH-58 N

54.7 miles. +1656/-1662 feet

Dist	Type	Note
55.9		R into Findlay State Park
56.0		L to continue to beach/restrooms
56.2		R
56.3		End of route

1.7 miles. +8/-6 feet

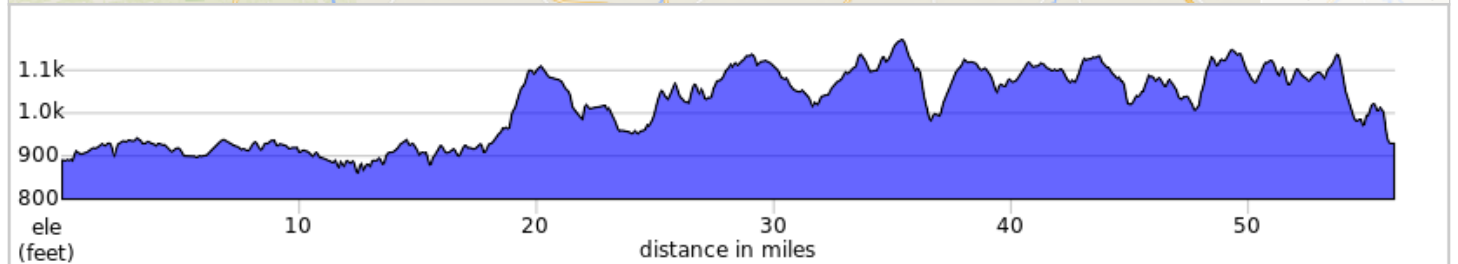
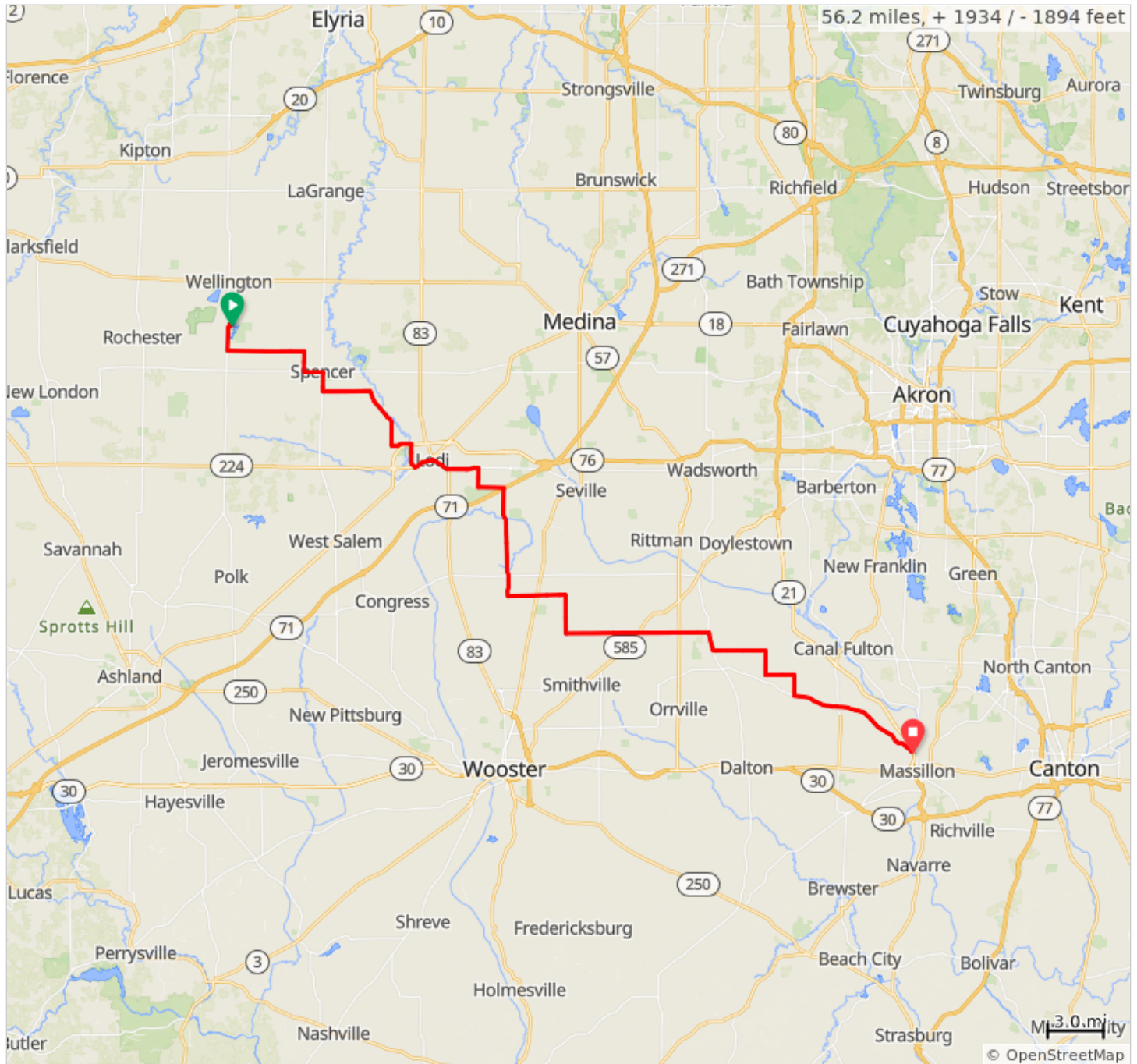
471-56 Findley State Park (Back) SCBC



This is the return route from Findlay State Park. Rest stop in Spencer and others available in Lodi.

Revised by Rob Stewart 11-2024

Ride with GPS link: <https://ridewithgps.com/routes/49161564>



471-56 Findley State Park (Back) SCBC

Dist	Type	Note
0.0		Start of route
0.0	←	L
0.2	←	L
0.3	→	Slight R toward OH-58 S
0.4	←	L onto OH-58 S
1.7	←	L onto Bursley Rd
5.7	→	R onto Hunter Rd
6.8	←	L onto OH-162
7.8	→	R onto S Main St
7.8	⚓	Rest Stop Spencer Main St. Market
8.3	↑	Continue on Spencer Rd
8.8	←	L onto Old Mill Rd
11.3	→	R onto Congress Rd
14.5	←	L onto Sanford Rd
15.6	→	R onto Richman Rd
15.6	↑	Cross OH-42
16.6	←	Richman Rd turns slightly L and becomes West Dr
16.9	←	L onto OH-421 E
18.0	→	R onto Wooster St
18.8	←	Slight L onto Greenwich Rd
20.5	→	R onto Friendsville Rd
21.5	←	L onto Seville Rd
22.9	→	R onto Westfield Rd
24.8	↑	Continue onto Canaan Center Rd
28.6	←	L onto Steiner Rd
31.7	→	R onto Honeytown Rd
33.7	←	L onto Fulton Rd
40.9	↑	Continue onto W Church St
41.2	→	R onto N Main St
42.2	←	L onto Fox Lake Rd
45.0	→	R onto Dalton Fox Lake Rd
46.3	←	L onto Shifferly Rd
47.8	→	R onto Deerfield Ave NW

47.8 miles. +1490/-1371 feet

Dist	Type	Note
48.9	←	L onto Orrville St NW
55.9	←	L onto Earl Rd NW
55.9	↑	Continue onto 3rd St NW
56.1	←	L onto Lake Ave NW
56.1	→	R into Lake Ave Trailhead.
56.2		End of route

8.4 miles. +229/-424 feet