

478-29 Paradise SCBC

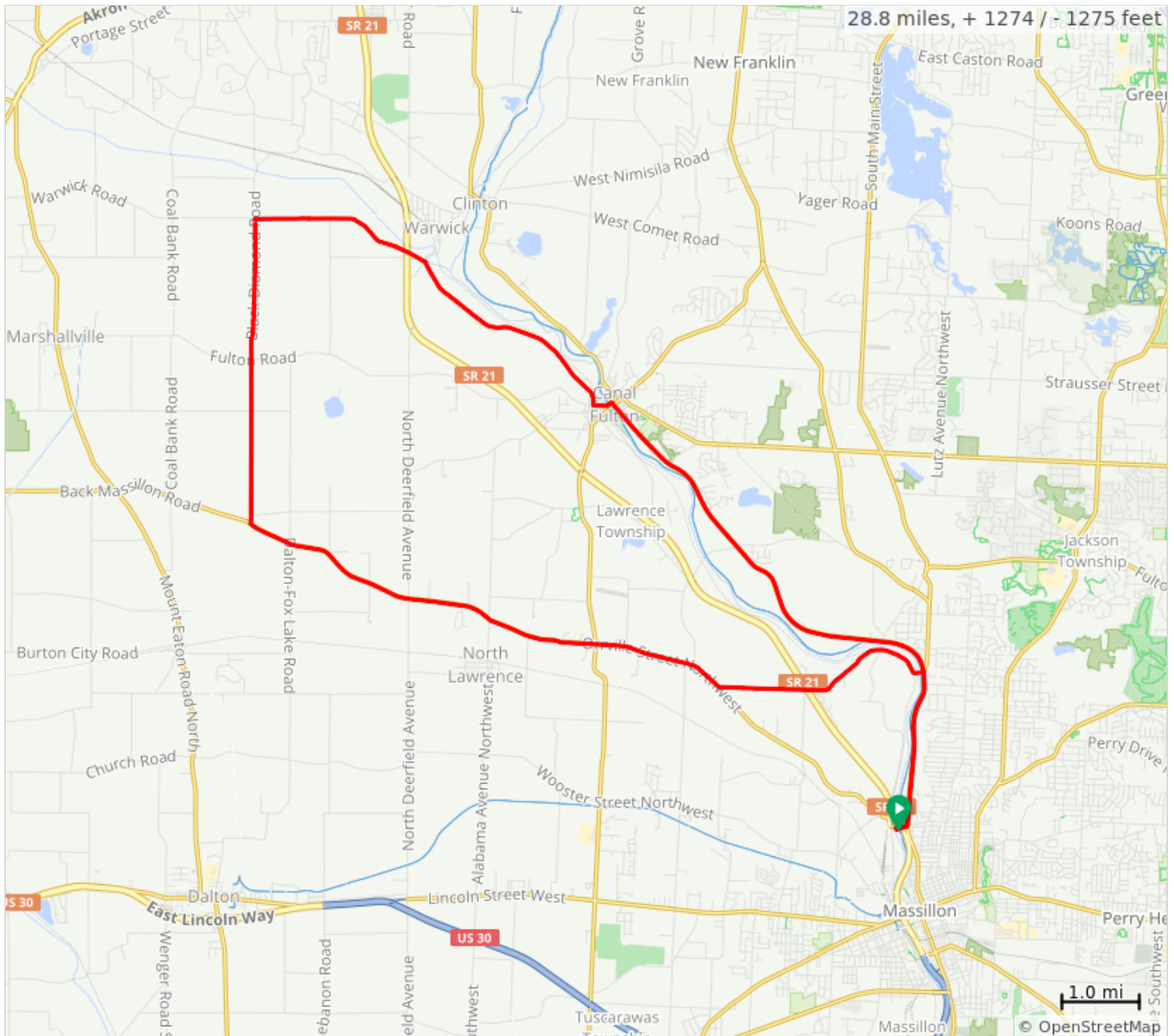


Starts at Lake Avenue Trailhead in Massillon, OH



The 52 mile route was originated by Toni Powell in 2009. The 29 mile option added in March 2021.

Rural, rolling terrain. Elevation gain 1275 ft. Average gain per mile 44ft.

RideWithGPS Map: <https://ridewithgps.com/routes/35319525>



478-29 Paradise SCBC

Dist	Type	Note
0.0		Start of route
0.0		R onto Lake Ave NW
0.1		L onto 1st St NE
2.1		Continue straight onto Erie Ave NW
7.7		L onto Market St W
8.0		R onto Milan St N
10.0		Continue onto Warwick Dr NW
13.3		L onto Black Diamond Rd
17.2		L onto Back Massillon Rd
19.5		Continue onto Orrville St NW
23.7		L onto Forty Corners Rd NW
26.6		R onto Erie
28.6		R onto Lake Ave NW
28.7		L into Lake Ave Trailhead parking lot.
28.8		End of route

28.8 miles. +1194/-1195 feet

478-51 Paradise SCBC



Starts at Lake Ave Trailhead in Massillon, OH

Route originated by Toni Powell Dec 2009.

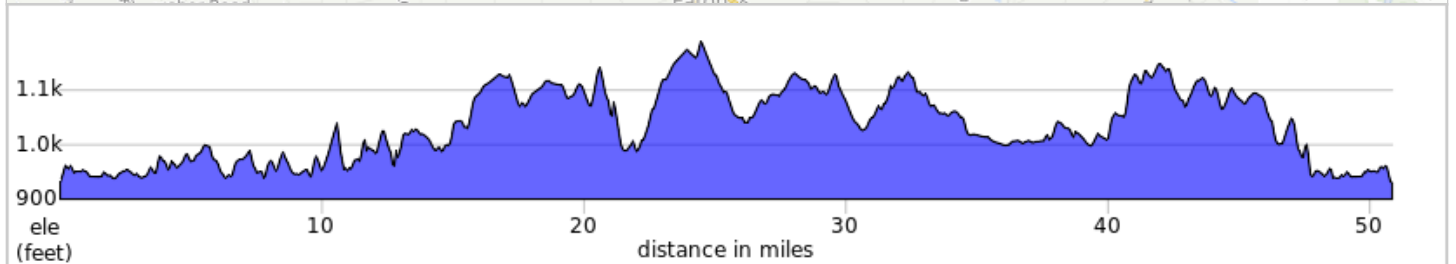
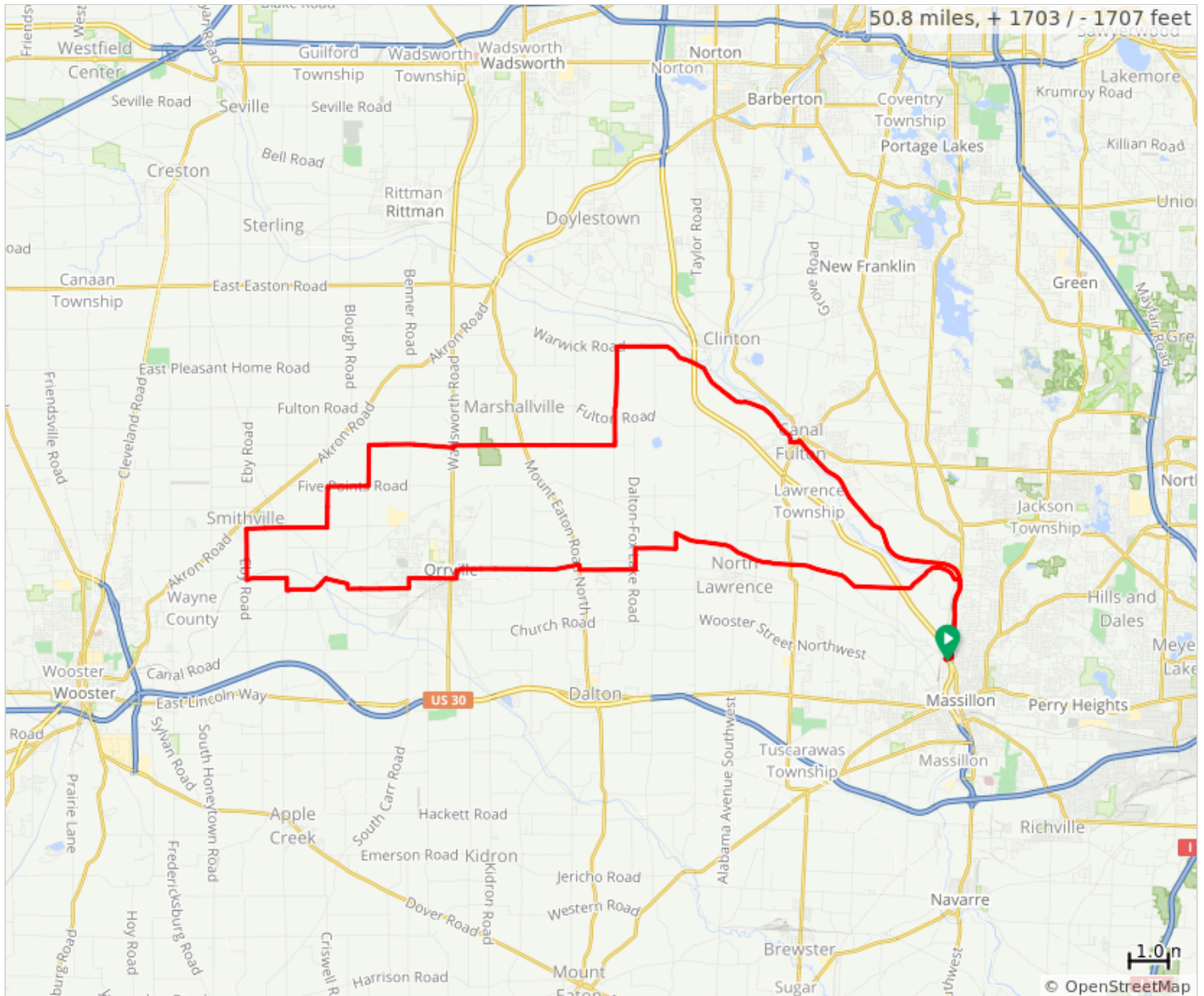
Revised June 2022. Minor cue change to avoid Back Orrville. Total miles decrease from 52 to 51.

There is also a 29 mile version of this route.

A rural ride through rolling terrain in Wayne County with a rest stop in Orrville.

Elevation gain 1704 ft. Elevation gain per mile. 33 ft.

RideWithGPS Map: <https://ridewithgps.com/routes/15059630>



478-51 Paradise SCBC

Dist	Type	Note
0.0		Start of route
0.0	<i>i</i>	R turn onto Lake Ave
0.1	←	L onto 1st St
2.1	↑	Continue straight onto Erie Ave
7.7	←	L onto Market St
8.0	→	R onto Milan St
10.0	↑	Continue onto Warwick Dr
13.3	←	L onto Black Diamond Rd
15.8	→	R onto Fox Lake Rd
19.8	←	L onto OH-57 S
19.8	→	R onto Fox Lake Rd
21.9	←	L onto Chippewa Rd
23.0	→	R onto 5 Points Rd
24.0	←	L onto Egypt Rd
25.0	→	R onto Smucker Rd
26.3	↑	Continue onto E Center St
27.0	←	L onto S Summit St
27.5	↑	Continue onto Eby Rd
28.3	←	L onto Weilersville Rd
29.3	→	R onto Apple Creek Rd
29.6	←	L onto Rohrer Rd
30.7	→	R onto Paradise Rd
32.9	←	L onto S Crown Hill Rd
33.1	→	R onto W Market St
33.5	<i>i</i>	Optional Buehler's Rest Stop 3 blocks north on Maple St
34.1	<i>i</i>	Rest Stop on the L at Michael's Bakery in Orrville
34.3	←	L onto N Mill St
34.5	→	R at the 3rd cross street onto E High St
34.9	↑	Continue onto Burton City Rd
37.6	→	R onto OH-94 S
37.7	←	L onto Burton City Rd
39.1	←	L onto Dalton Fox Lake Rd
39.6	→	R onto Huprick Rd

39.6 miles. +1285/-1222 feet

Dist	Type	Note
40.6	←	L to stay on Huprick Rd
41.0	→	R onto Back Massillon Rd
41.6	↑	Continue onto Orrville St
45.8	←	L onto Forty Corners Rd
48.7	→	R onto Erie St
50.7	→	R onto Lake Ave NW
50.8	←	L at Lake Avenue Trailhead
50.8		End of route

11.2 miles. +313/-440 feet