

513-18 Three Churches Ride SCBC



Starts at Lake Community Park in Hartville, OH

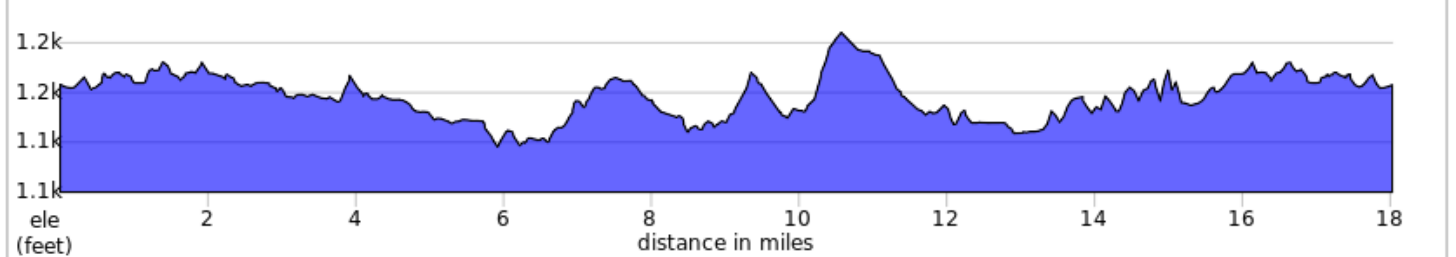
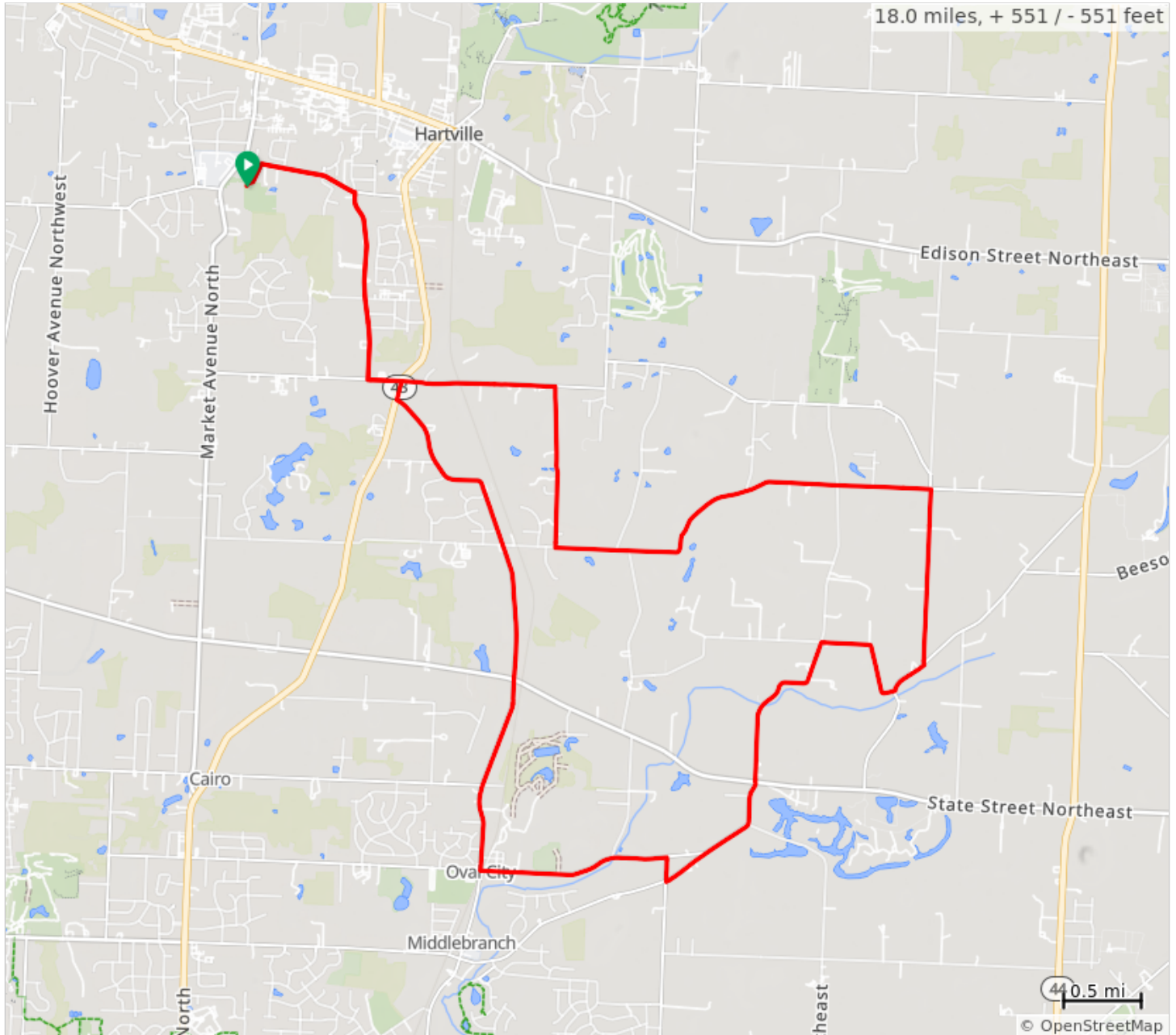
Originated by Bob Valentine January 2015

Last update Feb 2015, March 2025

Elevation gain 541 ft Average gain/mile 30 ft.

Mostly rural. Flat to rolling.

RideWithGPS Map: <https://ridewithgps.com/routes/49863197>



513-18 Three Churches Ride SCBC

Dist	Type	Note
0.0	📍	Start of route
0.2	➡	R onto Woodland St
0.8	➡	R onto Geib Ave NE
2.0	⬅	L onto Smith Kramer St
2.2	➡	R onto OH-43 S
2.4	⬅	L onto Middlebranch Ave NE
5.7	⬅	L onto Diamond St NE
6.9	➡	R onto Bentler Ave NE
7.1	⬅	L onto Werner Church Rd
8.0	⬆	Continue onto Immel Ave NE
9.1	➡	R onto Tyro St NE
9.8	⬅	L onto St Peters Church Rd NE
10.1	⬅	L onto Byers Ave
11.2	⬅	L onto Nimishillen Church Street Northeast
13.8	➡	R onto Schlabach Avenue Northeast
14.8	⬅	L onto Smith Kramer Street Northeast
16.0	➡	R onto Geib Avenue Northeast
17.2	⬅	L onto Woodmont Street Southeast
17.9	⬅	L onto Wagler Avenue Southwest
18.0	➡	R into park End Route
18.0	📍	End of route

18.0 miles. +508/-509 feet

513-25 Three Churches Ride SCBC



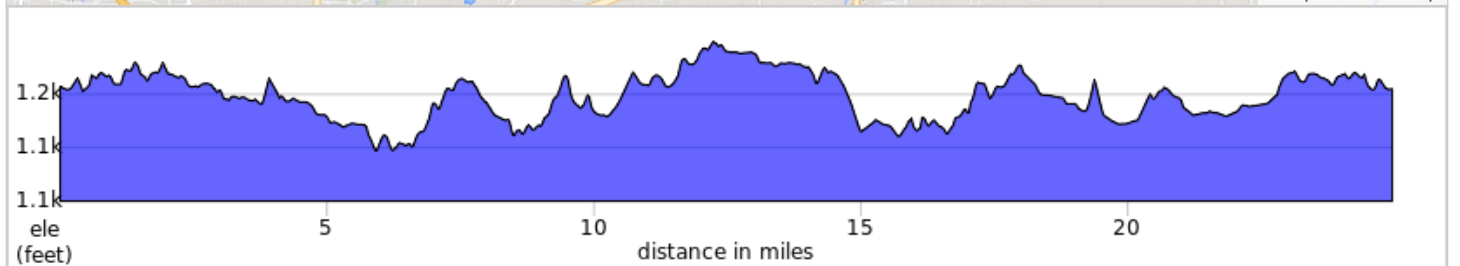
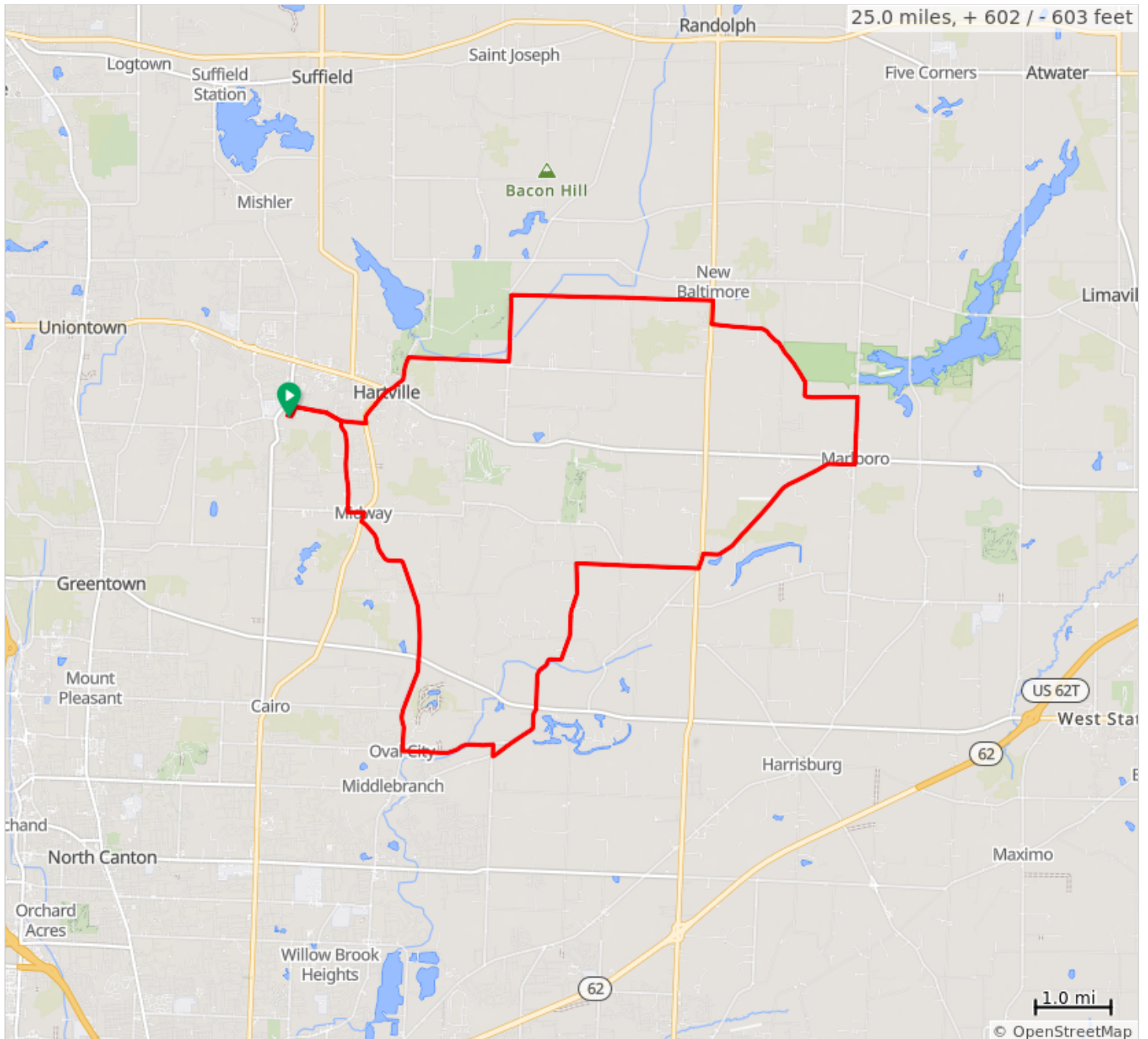
Starts at Lake Community Park in Hartville, OH.

Originated by Bob Valentine in 2015.

Flat to rolling, mostly low traffic.

Elevation gain 602 ft. Average gain/mile 24 ft.

RideWithGPS Map: <https://ridewithgps.com/routes/7056594>



513-25 Three Churches Ride SCBC

Dist	Type	Note
0.0	📍	Start of route
0.2	➔	R onto 1049/Woodland St SW
0.8	➔	R onto Geib Ave NE
2.0	➡	L onto 57/Smith Kramer St NE
2.2	➔	R at the 1st cross street onto OH-43 S
2.4	➡	L onto Middlebranch Ave NE
5.7	➡	L onto 50/Diamond St NE
6.9	➔	R onto Bentler Ave NE
7.1	➡	L at the 1st cross street onto 190/Werner Church Rd NE
10.1	➔	R onto 48/Nimishillen Church St NE
11.7	➡	L onto OH-44 N
11.9	➔	R onto 40/St Peters Church Rd NE
14.4	➡	L onto Marlboro Ave NE
15.3	➡	L onto 33/Allen Dr NE
17.7	➔	R onto OH-44 N
18.0	➡	L onto Pinedale St NE
20.6	➡	L onto Duquette Ave NE
21.5	➔	R onto Swamp St NE
22.8	➡	L onto Prospect Ave N
23.3	⬆	Straight onto S. Prospect
23.9	➔	R onto 1049/Woodland St SW
24.9	➡	L onto Wagler Ave SW
25.0	📍	End of route

25.0 miles. +571/-573 feet