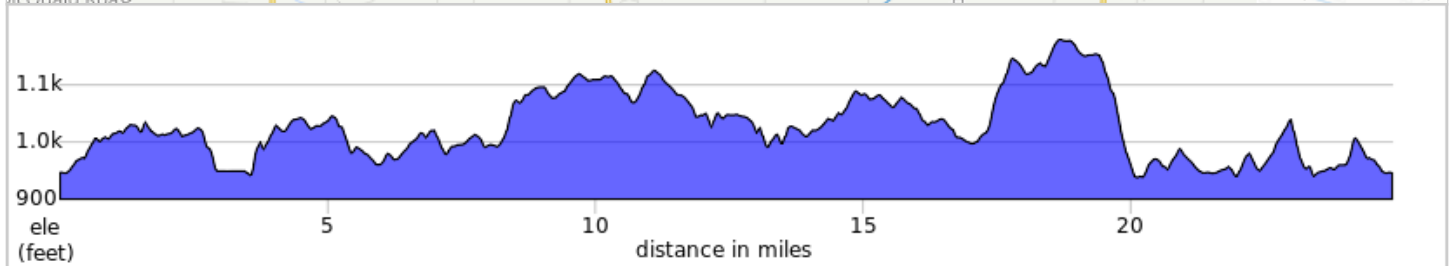
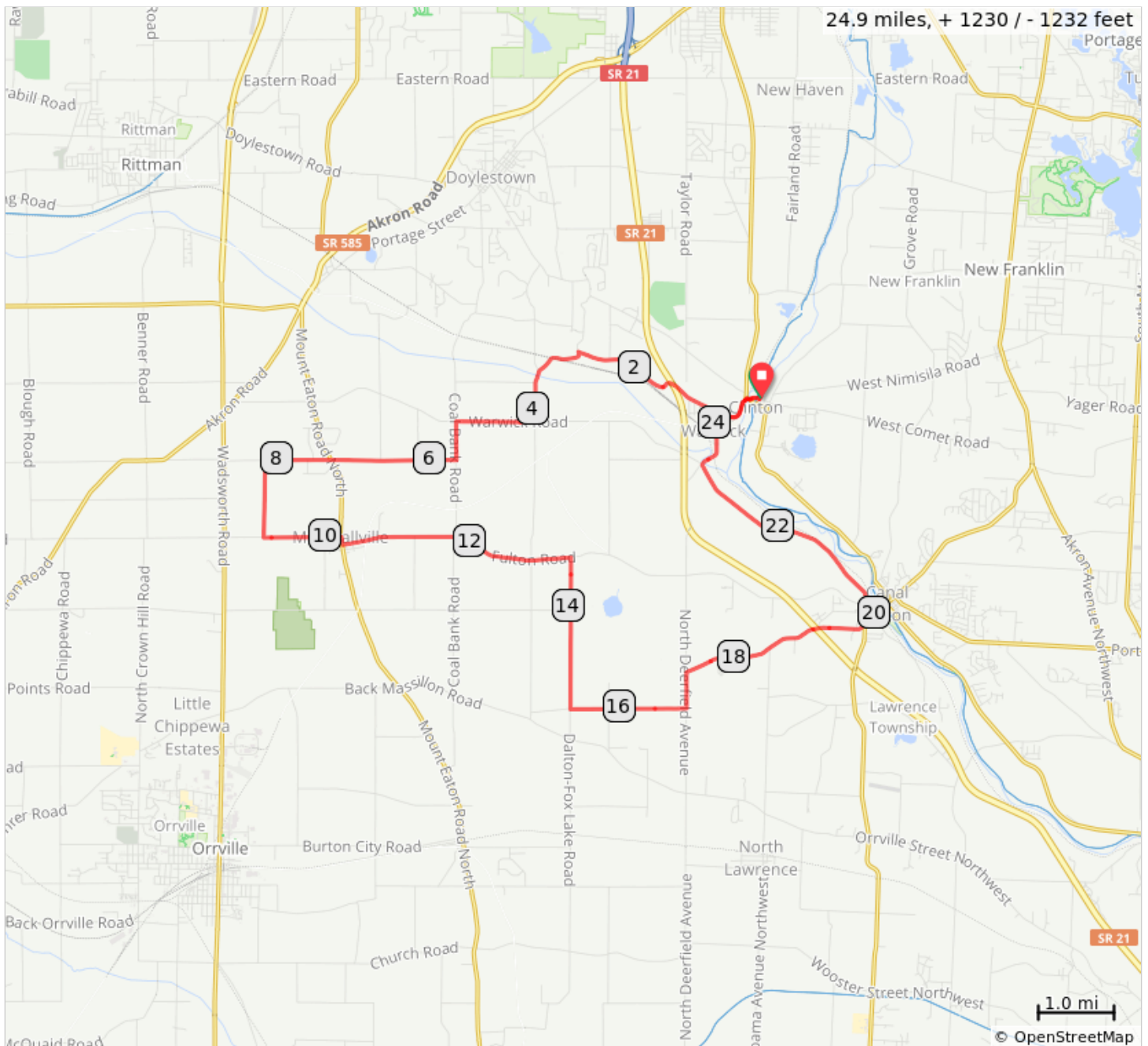

































550 Creamery Loop SCBC



Starts at Clinton Trailhead in Clinton, OH
Rolling with a stop at Cherry Street Creamery at mile 20.
Originated by Jim Sloan April 2019
Elevation Gain 1231 ft Average Gain/Mi 49 ft
RideWithGPS Map: <https://ridewithgps.com/routes/29843860>



550 Creamery Loop SCBC

0.0		Start of route
0.0		R onto North St
0.2		R onto Main St
0.2		L onto Hickory St
1.2		Continue onto Galehouse Rd
2.8		L onto Hametown Rd
3.5		Continue onto Black Diamond Rd
4.1		R onto Warwick Rd
5.2		L onto Coal Bank Rd
5.7		R onto Pleasant Home Rd
8.2		L onto Baer Rd
9.2		L onto Fulton Rd
9.8		Continue onto W Church St
10.2		R onto N Main St
10.3		L onto E Market St
10.8		Continue onto Fulton Rd
13.4		R onto Dalton Fox Lake Rd
15.3		L onto Shifferly Rd
16.8		L onto Deerfield Ave NW
17.3		R onto Arcadia St NW
19.2		Continue onto Cherry (Cherton)
20.1		L onto Congressman Ralph Regula Towpath Trail
20.2		ICE CREAM STOP
20.2		L onto Market St W
20.4		R onto Milan St N
22.4		Continue onto Warwick Dr NW
23.4		R onto S 2nd Ave
24.2		Continue onto Hickory St
24.7		R onto Main St
24.7		L onto North St
24.8		L into Clinton Trailhead.
24.9		End of route

24.9 miles. +1298/-1298 feet