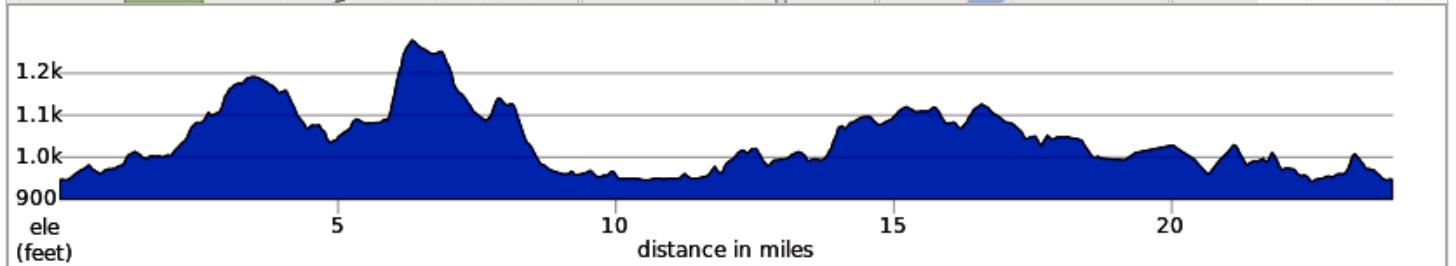































557 Porr Choice SCBC



Starts at Clinton Trailhead, Clinton, OH.
Rolling with a couple of climbs. Route passes thru downtown Doylestown.
Originated by Jim Sloan July 2019. Last update Dec 2021.
Elevation gain: 1146 ft. Average gain/mile 48 ft
RideWithGPS Map: <https://ridewithgps.com/routes/30569059>



557 Porr Choice SCBC

Dist	Type	Note
0.0		Start of route
0.0		R onto North St
0.2		R onto Main St
0.2		R onto S Cleveland Massillon Rd
2.3		L onto Baughman Rd
3.1		R onto Taylor Rd
3.3		L onto Edwards Rd
5.0		Slight R onto Calaboone Rd
5.9		L onto Jackson St
6.3		L onto County Hwy 5A/Portage St
9.2		Sharp L onto Galehouse Rd
9.4		Slight R onto Porr Rd
10.3		R to stay on Porr Rd
12.2		R onto Pleasant Home Rd
13.7		L onto Baer Rd
14.7		L onto Fulton Rd
15.4		Continue onto W Church St
16.0		R onto Short
16.1		L onto E Market St
16.3		Continue onto E Church St
16.3		Continue onto Fulton Rd
18.3		L onto Black Diamond Rd
20.1		R onto Warwick Road, CR 116
22.5		L onto S 2nd Ave
23.2		Continue onto Hickory St
23.8		R onto Main St
23.8		L onto North St
23.9		L into Clinton Trailhead
24.0		End of route

24.0 miles. +1102/-1103 feet