

558-33 Jitters for the Vertically Challenged SCBC



Starts at Village Green Park in Dalton, OH.

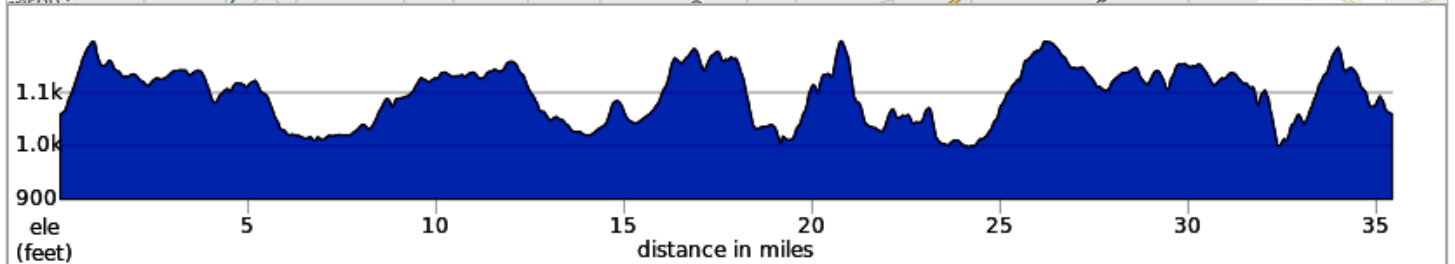
35 mile version added May 2021.

This ride is mostly rural and scenic. Rolling to hilly.

Short version has an optional rest stop at Troyer's Bakery in Apple Creek. The long version with a stop at Jitters Coffee in Millersburg was originated by Sharon Fritts and Bill Mishler September 2019.

Elevation gain: ft. 1596 Average gain/mile 46ft.

RideWithGPSMap: <https://ridewithgps.com/routes/36174459>



558-33 Jitters for the Vertically Challenged SCBC

Dist	Type	Note
0.0	<i>i</i>	Start of route
0.0	←	L onto E Main St
0.9	→	R onto Wenger Rd N
2.7	←	L onto Church Rd
6.5	←	L onto Mc Quaid Rd
9.6	←	L onto Millborne Rd
13.4	↑	Continue onto High St
13.5	←	L onto Park St
13.6	→	R onto Mill St
13.9	→	R onto Bank St
14.5	←	L onto Apple Creek Rd
15.7	←	L onto Buss Rd
15.7	→	R onto Apple Creek Rd
17.4	→	Slight R onto Carr Rd
18.5	→	R onto S Carr Rd
19.2	→	R onto Cutter Rd
23.1	→	R onto E Messner Rd
24.2	→	R onto US-250 E
24.5	←	L onto Apple Creek Rd
26.1	→	R onto Ely Rd
29.6	←	L onto S Kansas Rd
29.9	→	R onto Arnold Rd
31.5	←	L onto Kidron Rd
31.5	→	R onto Arnold Rd
34.6	←	L onto South St
34.7	→	R onto Wertz St
34.7	←	L onto S Mill St
35.1	→	R onto E Main St
35.3	→	R onto S Freet St
35.4	<i>i</i>	End of route
35.4	📍	End of route

35.4 miles. +1536/-1537 feet

558-61 Jitters for the Vertically Challenged SCBC



Starts at Village Green Park in Dalton, OH.

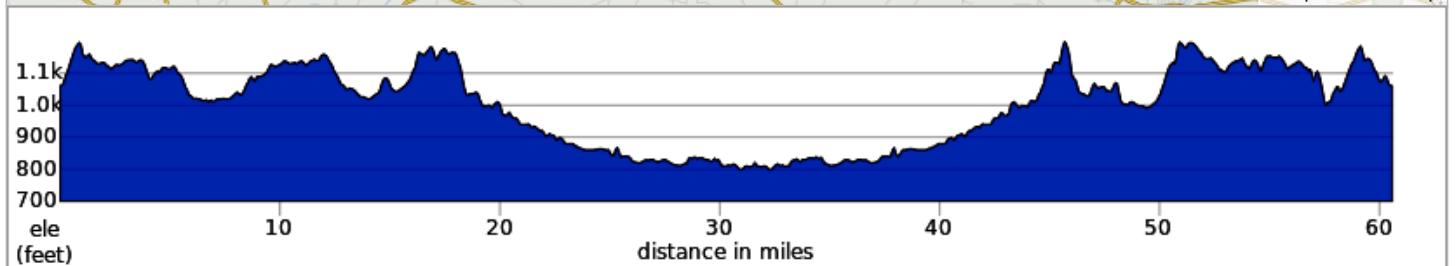
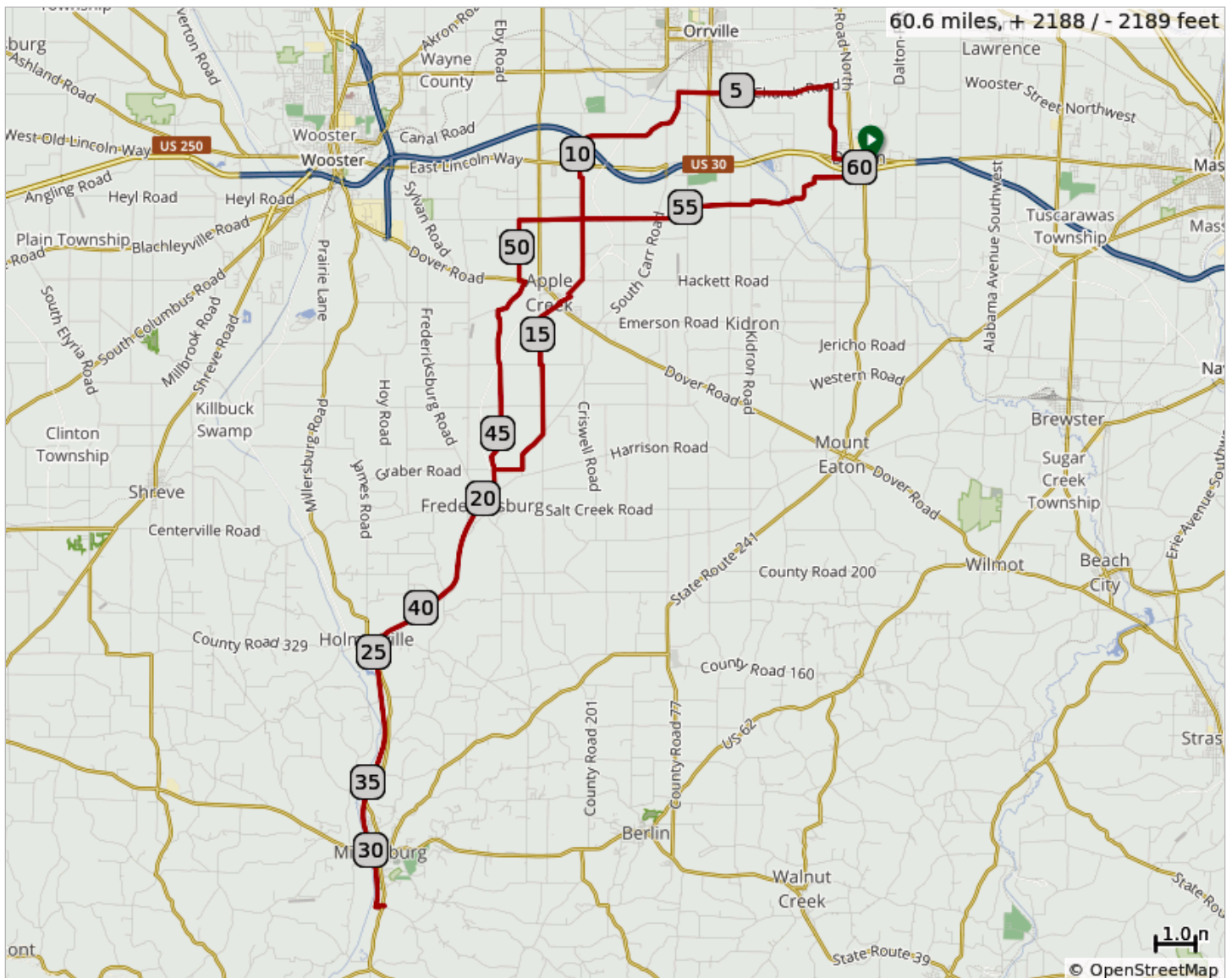
33 mile version added May 2021.

This ride is mostly rural and scenic with over 20 miles on the paved Holmes County Trail between Fredricksburg and Millersburg. It features a stop at Jitters Coffee (and bakery) in Millersburg and an optional ice cream stop (or two) in Fredricksburg.

Originated by Sharon Fritts and Bill Mishler September 2019.

Elevation gain: 2189 ft. Average gain/mile 36 ft. Non-trail portion 45ft

RideWithGPSMap: <https://ridewithgps.com/routes/31184225>



558-61 Jitters for the Vertically Challenged SCBC

Dist	Type	Note
0.0	<i>i</i>	Start of route
0.0	←	L onto E Main St
0.9	→	R onto Wenger Rd N
2.7	←	L onto Church Rd
6.5	←	L onto Mc Quaid Rd
9.6	←	L onto Millborne Rd
13.4	↑	Continue onto High St
13.5	←	L onto Park St
13.6	→	R onto Mill St
13.9	→	R onto Bank St
14.5	←	L onto Apple Creek Rd
15.7	←	L onto Buss Rd
15.7	→	R onto Apple Creek Rd
17.4	→	Slight R onto Carr Rd
18.5	→	R onto S Carr Rd
19.2	←	L onto Carr Rd
19.7	↑	Continue onto Henry St
20.0	→	Slight R onto Jackson St in Fredericksburg
20.1	←	L onto N Mill St
20.2	→	R onto W Clay St
20.3	←	L onto Holmes County Trail
24.4	→	R onto E Jackson St in Holmesville
24.5	←	Slight L onto N Market St
24.7	←	L onto Benton Rd
24.8	→	R onto Holmes County Trail in Holmesville
31.3	←	L into Walmart's Parking Lot.
31.4	←	Continue L on the Service Road toward Wendy's
31.6	↑	At the traffic light cross US-62 into Jitters Parking lot.
31.6	ψ↑	JITTERS. Then U-Turn and return on Service Rd to the Holmes Co Trail
31.8	↑	R toward Holmes County Trail Cross US-62 at the light into Jitters Parking Lot

31.8 miles. +873/-1124 feet

Dist	Type	Note
31.9	→	R onto Holmes County Trail
38.4	←	L onto Benton Rd in Holmesville.
38.5	→	R onto W Market St
38.7	→	Slight R onto E Jackson St
38.8	←	L onto Holmes County Trail in Holmesville.
42.9	→	R onto W Clay St in Fredericksburg
43.1	←	L onto N Mill St. ICE CREAM on the L.
43.1	→	R onto Jackson St
43.2	←	Slight L onto Henry St
43.5	↑	Continue onto Carr Rd
44.1	↑	Continue Straight onto Cutter Rd
48.1	→	R onto E Messner Rd
49.1	←	L onto US-250 W
49.2	→	R onto Barnard Rd
50.7	→	R onto Ely Rd
54.8	←	L onto S Kansas Rd
55.0	→	R onto Arnold Rd
56.6	←	L onto Kidron Rd
56.7	→	R onto Arnold Rd
59.8	←	L onto South St
59.8	→	R onto Wertz St
59.9	←	L onto S Mill St
60.3	→	R onto E Main St
60.5	→	R onto S Freet St
60.6	<i>i</i>	End of route
60.6	📍	End of route

28.8 miles. +1217/-964 feet