

561-31 Dutch Valley SCBC



Starts at Craig Pittman Park in Navarre, OH - 31/51 miles

Originated by Bill Mishler February 2020

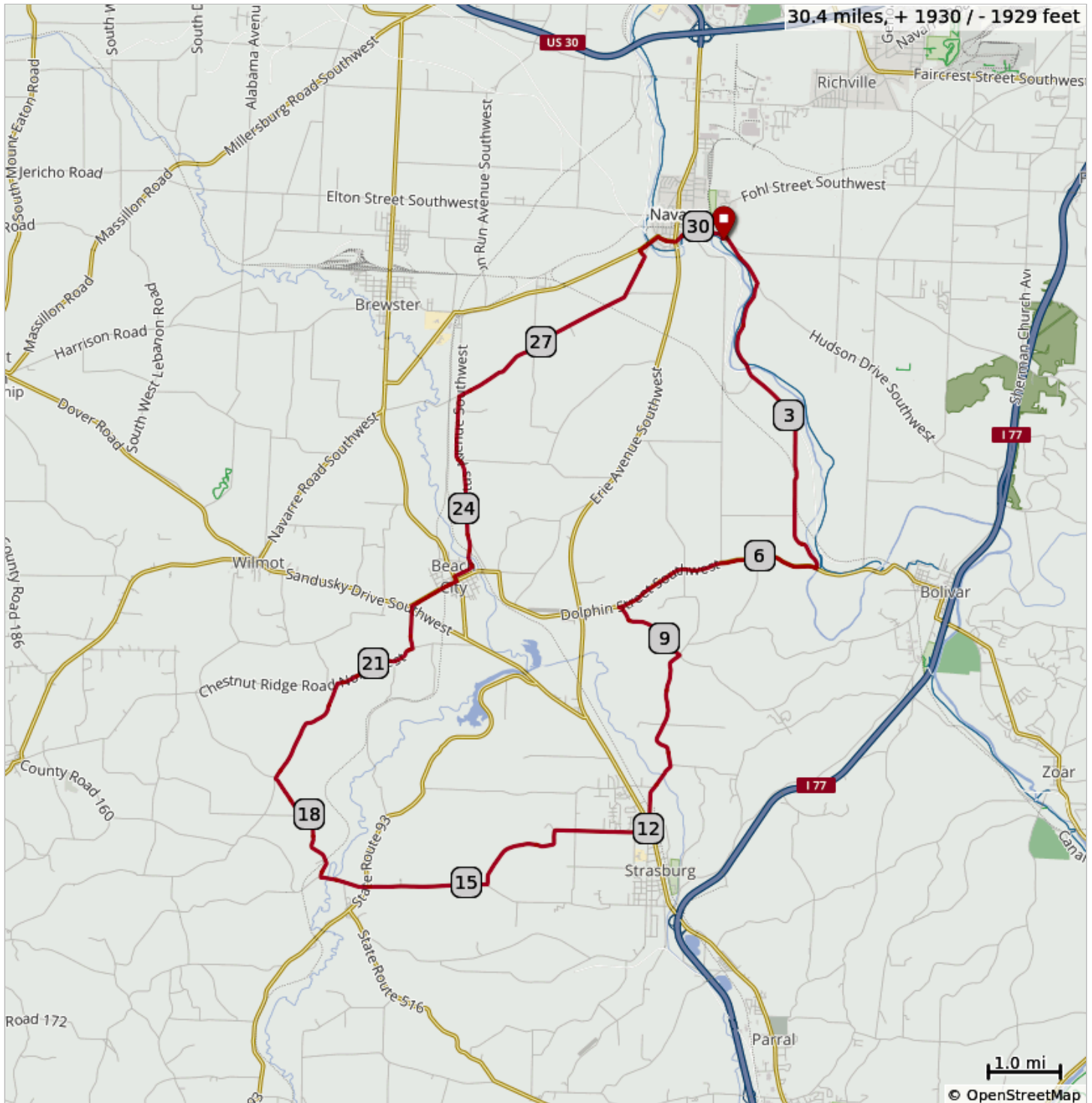
Rural, scenic, and hilly.

Optional Food Stop at the convenience store in Beech City




























The 31 mile route passes Dundee Falls Trailhead on Dundee Wilmot Rd. It is well worth the easy 10 minute walk to the Lower Falls.

Elevation gain 1932 feet. Average gain per mile 62 feet.

RideWithGPS Map: <https://ridewithgps.com/routes/32018867>



561-31 Dutch Valley SCBC

Dist	Type	Note
0.0		Start of route
0.0		From Craig Pittman Park turn R
0.8		R onto Riverland Ave SW
5.2		R onto OH-212 W
8.1		Sharp L onto Parrot Rd NW
9.3		R onto Strasburg Bolivar Rd NW
11.9		L onto N Wooster Ave, SR 250
12.0		R onto 6th St NW
14.7		R to stay on Dundee Strasburg Rd NW
16.4		Continue onto Walnut Creek Bottom Rd NW
17.1		R onto Dundee Wilmot Rd NW
18.5		Dundee Falls parking and Trailhead on the R. An easy 10 minute walk to the Lower Waterfall. There an unmarked parking area and trailhead to the Upper Waterfall after the R turn onto Camp Rd.
18.8		R onto Camp Rd NW
20.4		R onto Chestnut Ridge Rd NW
21.6		L onto Kaylor Rd NW
22.2		Cross OH-250 and turn R onto OH-212
22.9		L onto 3rd Ave SW
22.9		Optional Food Stop on the L.
22.9		R onto Main St W
23.2		L onto 3rd Ave NE
23.4		Continue onto Justus Ave SW
25.6		R onto Lawndell Rd SW
28.3		Slight L onto Woodland Hill Rd SW
29.0		R onto US-62 E
29.3		R onto Canal St W
30.4		R into Craig Pittman Park
30.4		End of route

30.4 miles. +1930/-1929 feet

561-51 Dutch Valley SCBC



Starts at Craig Pittman Park in Navarre, OH 30/51 miles

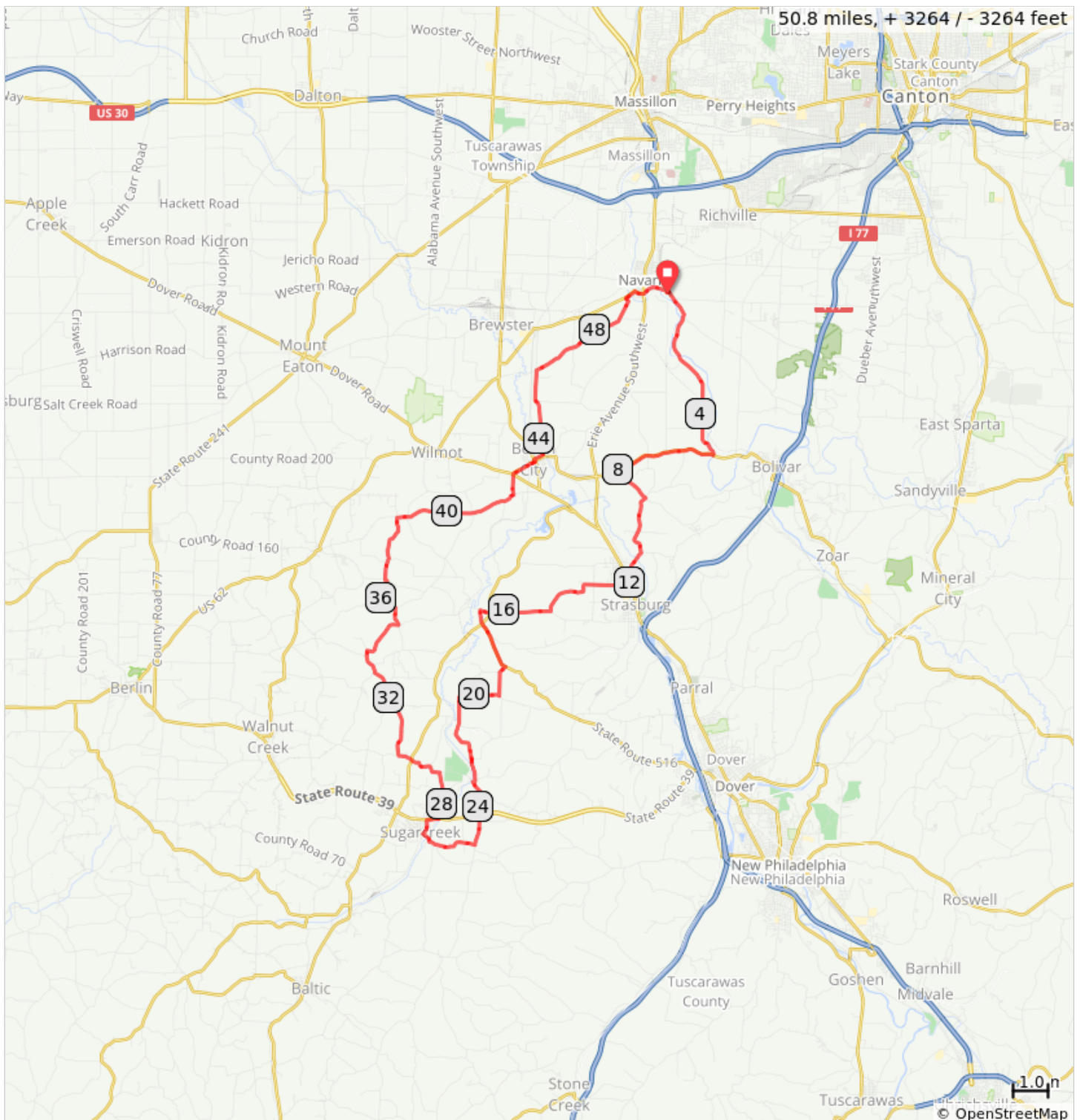
Originated by Bill Mishler February 2020

Rural, scenic, and hilly.

51 mile ride food stop at the Dutch Valley Restaurant and Bakery just outside Sugar Creek OH.

Elevation gain 3269 feet. Average gain per mile 64 feet.

RideWithGPS Map: <https://ridewithgps.com/routes/32018361>



561-51 Dutch Valley SCBC

Dist	Type	Note
0.0	📍	Start of route
0.0	➔	From Craig Pittman Park turn R
0.8	➔	R onto Riverland Ave SW
5.2	➔	R onto OH-212 W
8.1	←	Sharp L onto Parrot Rd NW
9.3	➔	R onto Strasburg Bolivar Rd NW
11.9	←	L onto N Wooster Ave, SR 250
12.0	➔	R onto 6th St NW
14.7	➔	R to stay on Dundee Strasburg Rd NW
16.4	↑	Cross SR 93 and continue onto Walnut Creek Bottom Rd NW
16.7	←	L onto Cherry Run Rd NW
17.1	↑	Continue onto OH-516 W
18.5	➔	R onto Hardy Ridge Rd NW
18.7	←	L to stay on Hardy Ridge Rd NW
19.4	➔	R onto Winklepleck Rd NW
20.5	←	L to stay on Winklepleck Rd NW
23.1	➔	R to stay on Winklepleck Rd NW
23.1	←	L onto Spooky Hollow Rd NW
23.5	➔	R onto Dutch Valley Dr NW
24.2	↑	Cross SR 39
24.3	←	L onto Dover Rd NE/Old Rte 39 NE
24.3	📍	L into Dutch Valley Restaurant
24.4	➔	R onto Dover Rd from Dutch Valley Restaurant
24.5	←	L onto Dutch Valley Dr NE
24.8	↑	Continue onto Ragersville Rd NW
25.2	➔	R onto Steinebrey Ridge Rd NW
26.4	➔	Slight R onto E Sugarcreek St
26.6	➔	R onto E Main St
26.9	➔	R onto Factory St NE
27.3	➔	R onto Dover Rd NE
27.6	←	L onto Edelweiss Dr NE
28.3	↑	Continue onto Simons Dr NW

28.3 miles. +1716/-1609 feet

Dist	Type	Note
29.0	←	L onto Golf Course Rd NW
29.9	↑	Cross SR 93 onto Gerber Valley Rd.
30.3	➔	R onto Oak Ridge Rd NW
31.8	↑	Continue onto Leihley Hill Rd NW
32.3	←	Slight L to stay on Leihley Hill Rd NW
32.9	➔	R onto Township Hwy 417
33.5	➔	R onto Co Hwy 168
34.0	↑	Continue onto Walnut Creek Bottom Rd NW
34.9	←	L onto Cement Bridge Rd NW
35.4	←	L onto Lower Trail Rd NW
35.8	➔	R onto Cement Bridge Rd NW
36.6	←	L onto Trail Bottom Rd NW
36.6	➔	R onto Cement Bridge Rd NW
38.5	➔	R onto Chestnut Ridge Rd NW
41.9	←	L onto Kaylor Rd NW
42.5	↑	Cross OH-250 and turn R onto OH-212
43.2	←	L onto 3rd Ave SW
43.3	📍	Food on the L.
43.3	➔	R onto Main St W
43.6	←	L onto 3rd Ave NE
43.8	↑	Continue onto Justus Ave SW
46.0	➔	R onto Lawndell Rd SW
48.7	←	Slight L onto Woodland Hill Rd SW
49.4	➔	R onto US-62 E
49.7	➔	R onto Canal St W
50.7	➔	R into Craig Pittman Park
50.8	📍	End of route

22.4 miles. +1470/-1642 feet