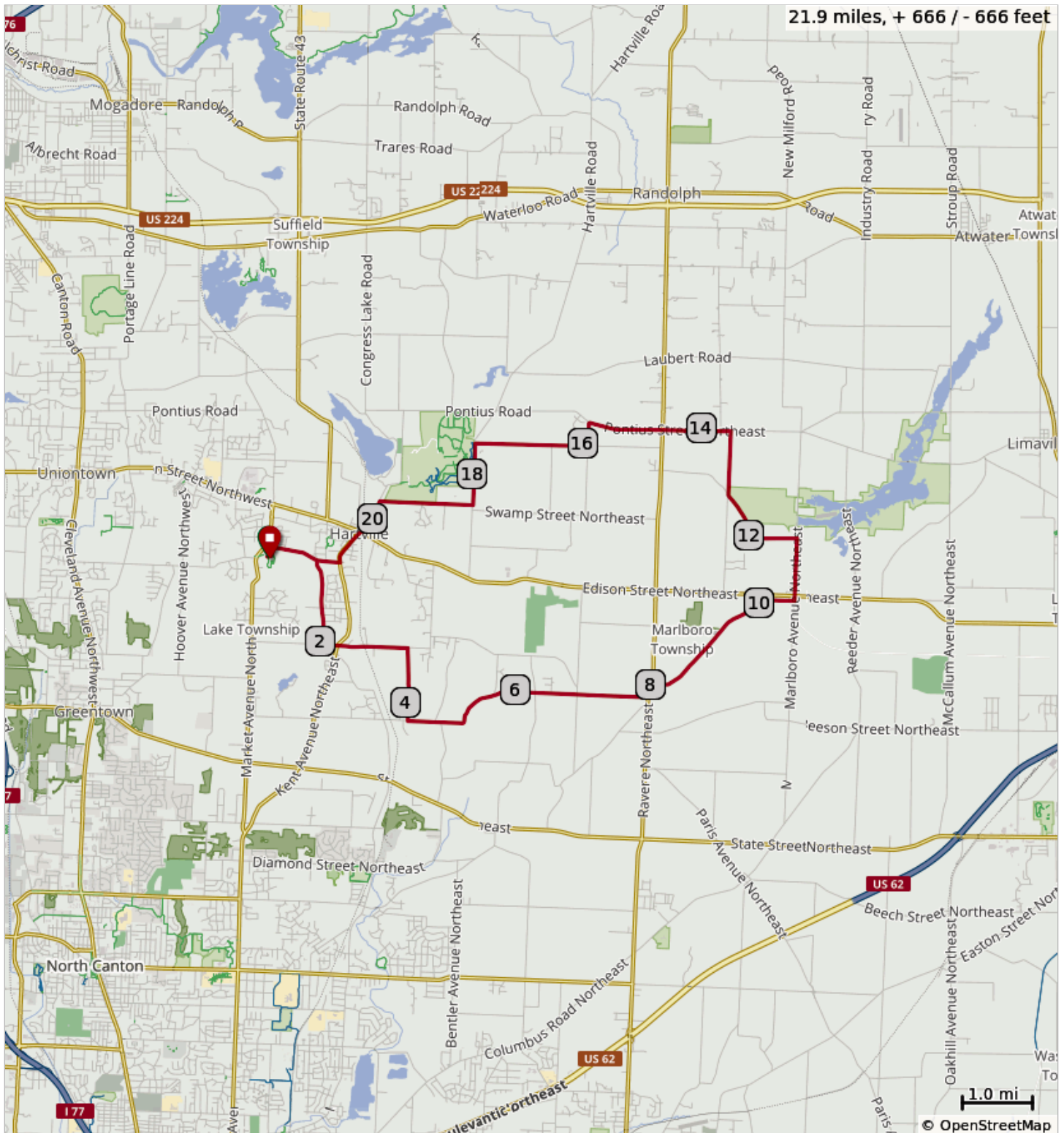























562-CCW Hartville Sunrise Loop SCBC



Starts at Lake Community Park in Hartville.
Originated by Val Valentine April 2020.
Scroll down for a CW version of this route.
Flat to rolling countryside with some moderate traffic in Hartville.
Elevation gain 666 ft. Average gain per mile 30 ft
RideWithGPS Map: <https://ridewithgps.com/routes/32339724>



562-CCW Hartville Sunrise Loop SCBC

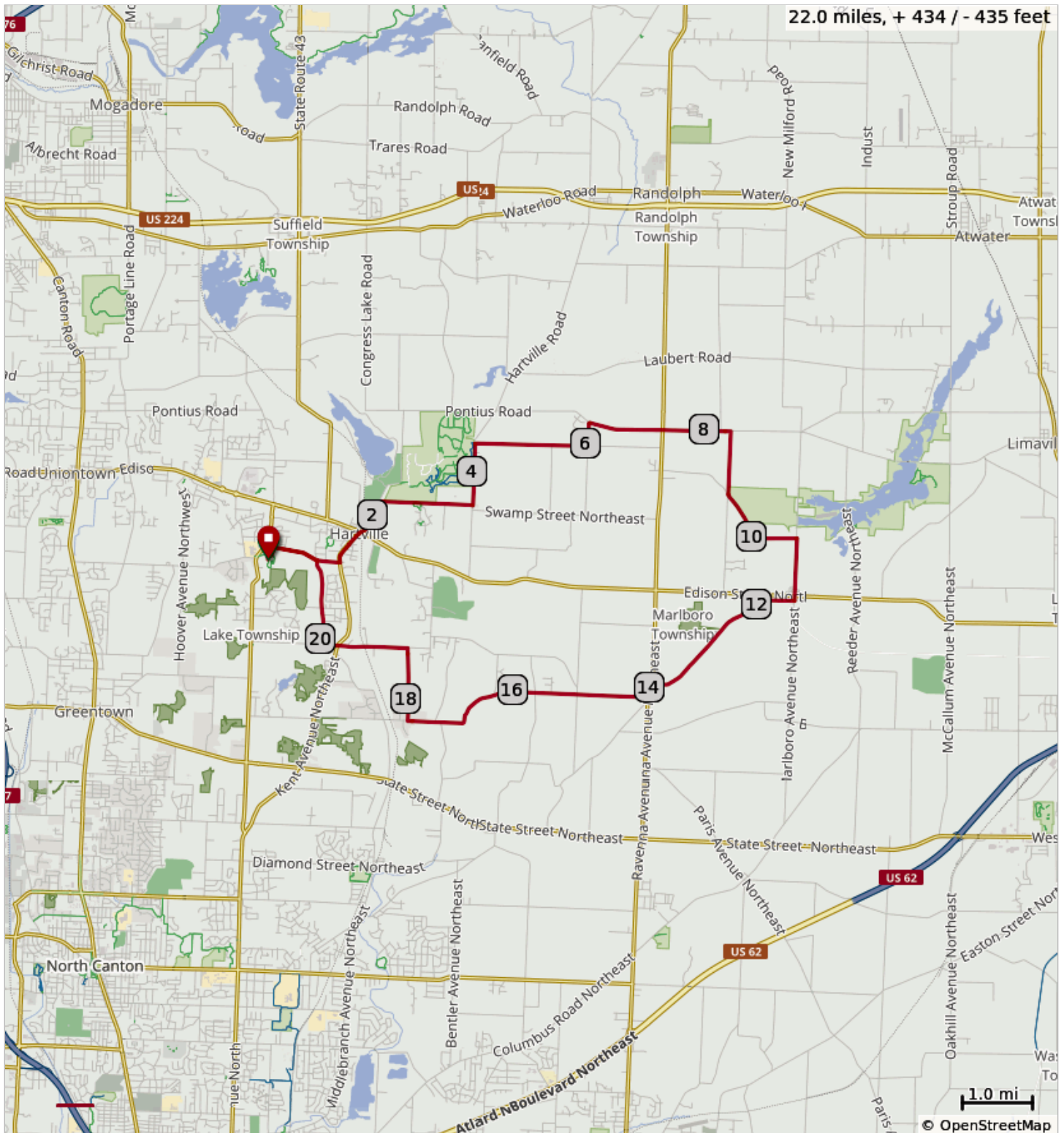
Dist	Type	Note
0.0		Start of route
0.0		Straight onto Wagler
0.2		R onto Woodland St SW
0.8		R onto Geib Ave NE
2.0		L onto Smith Kramer St NE
3.2		R onto Schlabach Ave NE
4.2		L onto Nimishillen Church St NE
7.8		L onto OH-44 N
8.0		R onto St Peters Church Rd NE
10.5		L onto Marlboro Ave NE
11.3		L onto Allen Dr NE
12.7		Slight R onto Osborne Ave NE
13.6		Turn L onto Pontius St NE
15.6		L onto Gopp Ave NE
15.9		R onto Pinedale St NE
17.5		L onto Duquette Ave NE
18.4		R onto Swamp St NE
19.7		L onto Prospect Ave N
20.8		R onto Woodland St SW
21.7		L onto Wagler Ave SW
21.9		End of route

21.9 miles. +666/-666 feet






















562-CW Hartville Sunrise Loop SCBC



Starts at Lake Community Park in Hartville.
Originated by Val Valentine April 2020.
There is also a CCW version of this route
Flat to rolling countryside with some moderate traffic in Hartville.
Elevation gain 435 ft Average gain per mile 20 ft
RideWithGPS Map: <https://ridewithgps.com/routes/32360150>



562-CW Hartville Sunrise Loop SCBC

Dist	Type	Note
0.0		Start of route
0.0		Straight on Wagler
0.2		R onto Woodland St SW
1.2		L onto Prospect Avenue South, SR 43
2.2		R onto Swamp Street Northeast, CR 37
3.5		L onto Duquette Avenue Northeast, CR 39
4.4		R onto Pinedale Street Northeast
6.0		L onto Gopp Avenue Northeast
6.3		R onto Pontius Avenue Northeast
8.3		R onto Osborne Avenue Northeast
9.2		Keep L onto Allen Drive Northeast
10.6		R onto Marlboro Avenue Northeast, CR 30
11.5		R onto Saint Peters Church Road
13.9		L onto Ravenna Avenue Northeast, SR 44
14.1		R onto Nimishillen Church Street Northeast, CR 48
17.7		R onto Schlabach Avenue Northeast, TR 55
18.8		L onto Smith Kramer Street Northeast, CR 57
19.9		R onto Geib Avenue Northeast, TR 81A
21.2		L onto Woodland Street Southeast, TR 81
21.8		L onto Wagler Avenue Southwest
22.0		End of route

22.0 miles. +434/-435 feet