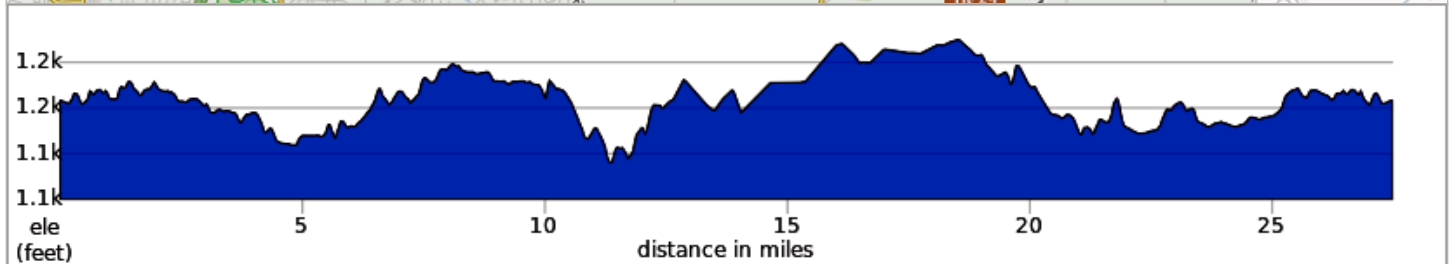
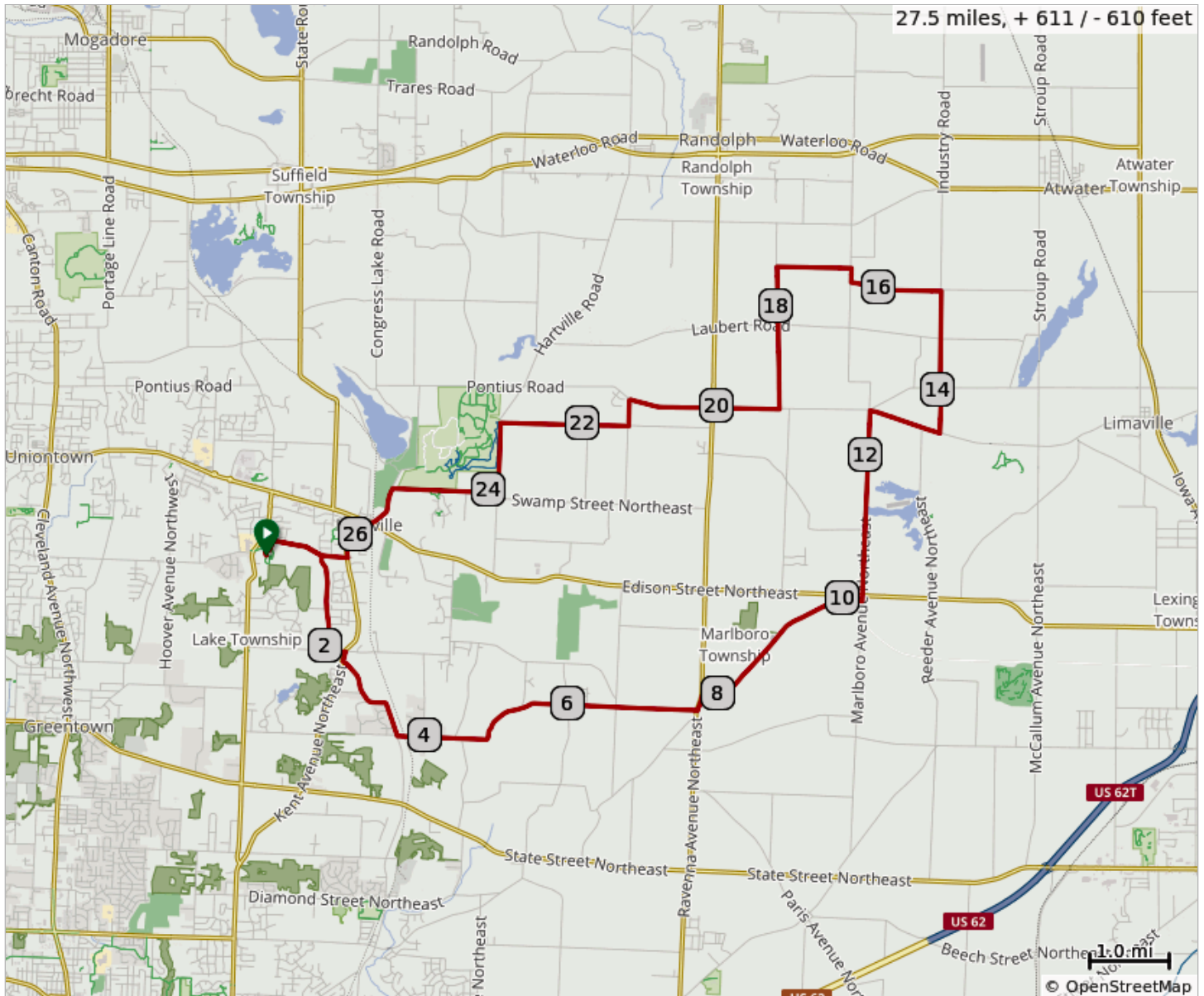


563-28 Hartville Rootstown Rumble SCBC



Starts at Lake Community Park in Hartville, OH
47 mile option originated by Bob and Val Valentine April 2020.
28 mile option added March 2021.
Last update April 2021

Flat to rolling countryside with some moderate traffic in Hartville and Rootstown area.
The long route has a rest stop at the Rootstown McDonalds.
Elevation gain 611 ft. Elevation gain per mile 22 ft/mile
RideWithGPS Map:<https://ridewithgps.com/routes/35505001>



563-28 Hartville Rootstown Rumble SCBC

Dist	Type	Note
0.0		Start of route
0.0		Straight onto Wagler
0.2		R onto Woodland St.
0.8		R onto Geib Ave NE
2.0		L onto Smith Kramer St NE
2.2		R onto Kent OH-43 S
2.4		L onto Middlebranch Ave NE
3.6		L onto Nimishillen Church St NE
7.6		L onto Ravenna OH-44
7.8		R onto St Peters Church Rd NE
10.2		L onto Marlboro Ave NE
12.6		R onto Price Street
13.5		Sharp L onto Industry
15.3		L onto Unger Road
16.4		R onto New Milford
16.6		L onto Dibble Road
17.5		L onto Horning Road
19.2		R onto Pontius St NE
21.1		Turn L onto Gopp Ave NE
21.4		R onto Pinedale St NE
23.0		L onto Duquette Ave NE
23.9		R onto Swamp St NE
25.2		L onto Prospect Ave N
25.7		Straight at the light to continue on Prospect
26.3		R onto Woodland St SW
27.2		L onto Wagler Ave SW
27.5		End of route

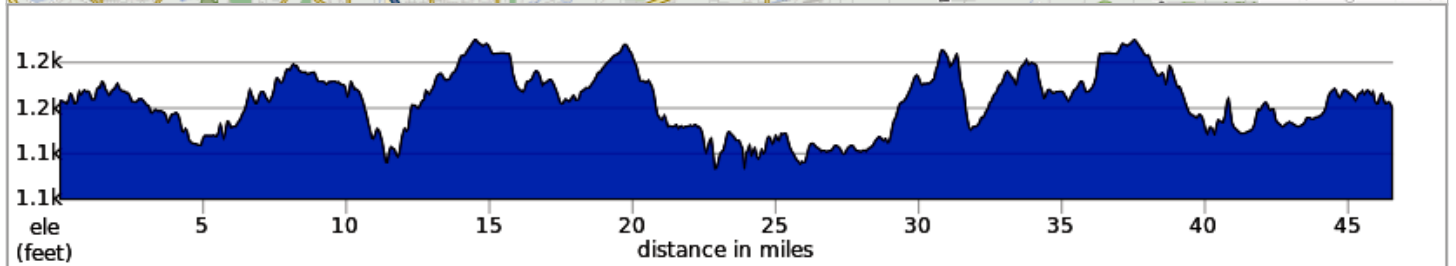
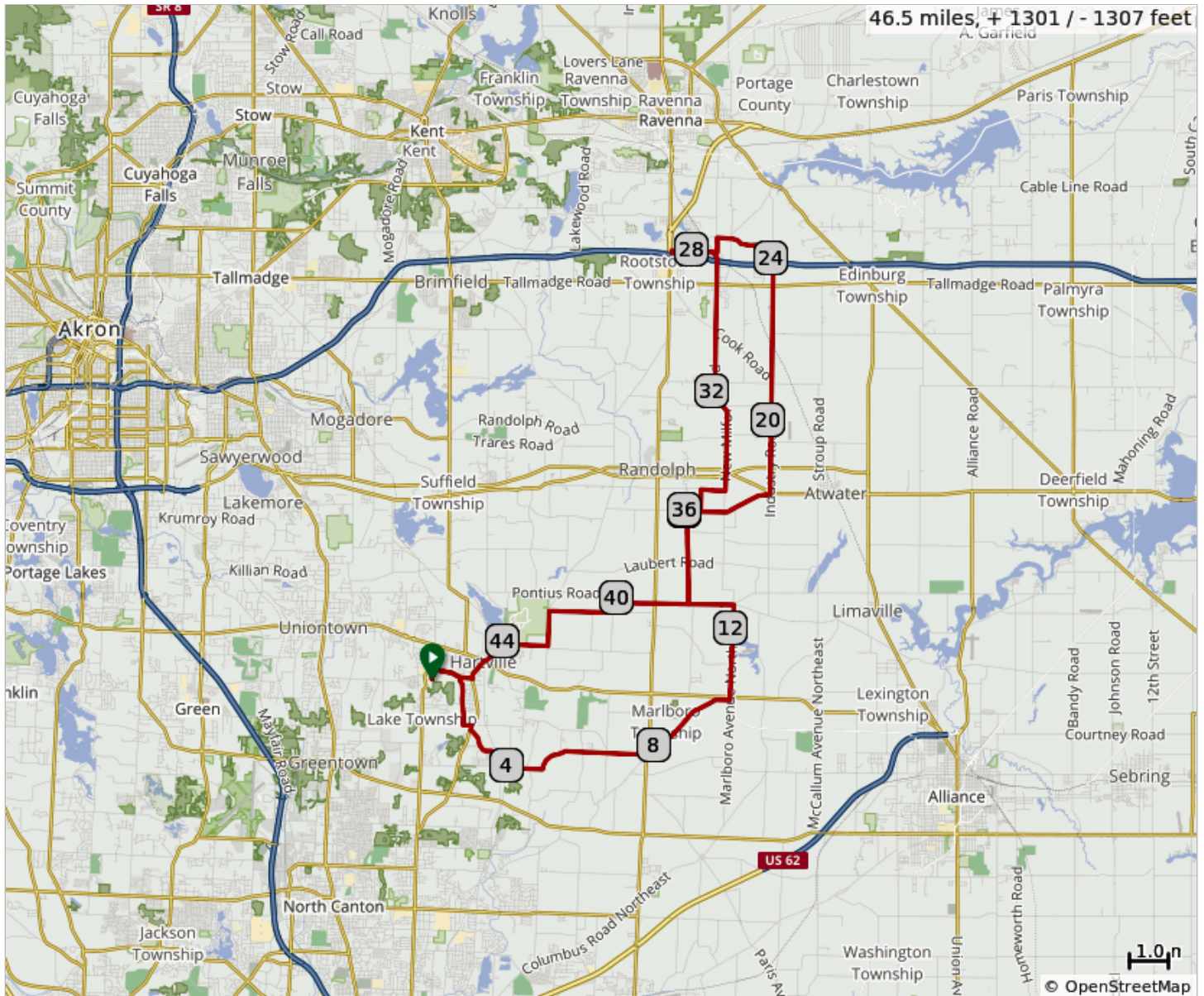
27.5 miles. +579/-579 feet

563-47 Hartville Rootstown Rumble SCBC



Starts at Lake Community Park in Hartville, OH
47 mile option originated by Bob and Val Valentine April 2020.
28 mile option added March 2021.
Last update April 2021

Flat to rolling countryside with some moderate traffic in Hartville and Rootstown area.
The long route has a rest stop at the Rootstown McDonalds.
Elevation gain 1308 ft. Average gain per mile 28 ft
RideWithGPS Map: <https://ridewithgps.com/routes/32339725>



563-47 Hartville Rootstown Rumble SCBC

Dist	Type	Note
0.0		Start of route
0.1	↑	Straight onto Wagler
0.2	➔	R onto Woodland St.
0.9	➔	R onto Geib Ave NE
2.1	←	L onto Smith Kramer St NE
2.3	➔	R onto Kent OH-43 S
2.4	←	L onto Middlebranch Ave NE
3.7	←	L onto Nimishillen Church St NE
7.6	←	L onto Ravenna OH-44
7.8	➔	R onto St Peters Church Rd NE
10.3	←	L onto Marlboro Ave NE
12.6	←	L onto Pontius St NE
13.8	➔	R onto Albert Horning Ave NE
16.1	➔	R onto Eberly Rd NE
18.2	←	L onto Industry Rd
24.4	←	L onto Camp Rd
25.8	←	L onto New Milford Rd
26.2	➔	R onto Lynn Rd
27.3	⤵	L after McDonald's (on the left)
27.4	➔	R onto Lynn Rd
28.4	➔	R onto John Smith Rd
28.6	➔	Slight R onto New Milford Rd
34.5	➔	R onto Alexander Rd
35.1	←	L onto Matti Rd
35.6	➔	R onto Eberly Rd NE
36.0	←	L onto Horning Rd
38.3	➔	R onto Pontius St NE
40.1	←	Turn L onto Gopp Ave NE
40.5	➔	R onto Pinedale St NE
42.1	←	L onto Duquette Ave NE
42.9	➔	R onto Swamp St NE
44.2	←	L onto Prospect Ave N
44.8	↑	Straight at the light to continue on Prospect

44.8 miles. +1164/-1161 feet

Dist	Type	Note
45.3	➔	R onto Woodland St SW
46.3	←	L onto Wagler Ave SW
46.5		End of route

1.8 miles. +23/-29 feet