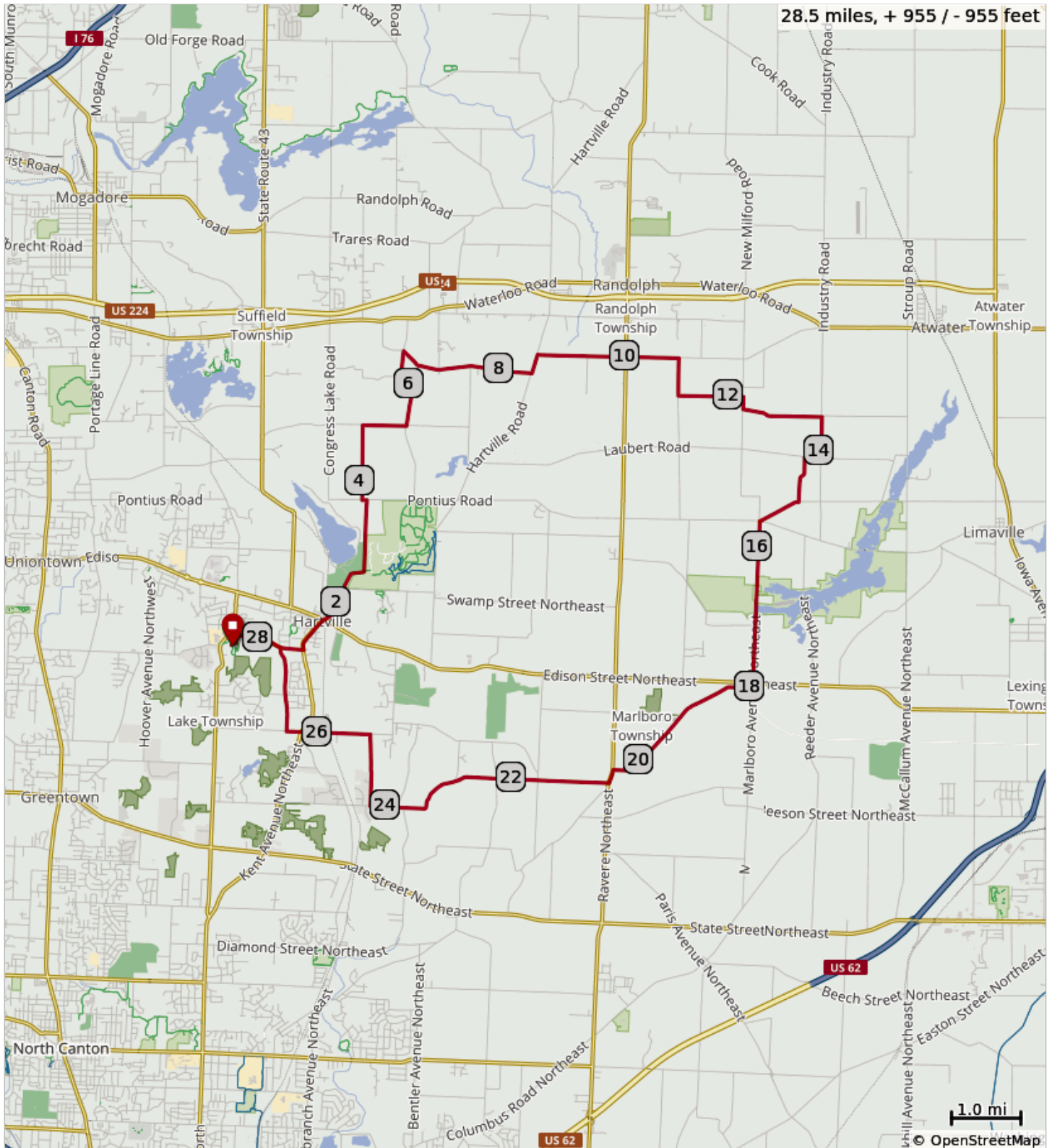
































564 Randolph - Marlboro Rumble SCBC



Starts at Lake Community Park in Hartville, OH
Originated by Bob and Val Valentine April 2020
Flat to rolling countryside with some moderate traffic in Hartville.
Elevation gain 954 ft. Average gain per mile 34 ft.
RideWithGPS Map: <https://ridewithgps.com/routes/32378693>



564 Randolph - Marlboro Rumble SCBC

Dist	Type	Note
0.0		Start of route
0.0		Straight onto Wagler
0.2		R onto Woodland.
1.1		L onto S Prospect Ave
2.2		Continue onto Congress Lake Ave NE
3.7		L onto Pontius Rd
3.7		R onto Kehner Rd
4.8		R onto Swartz Rd
5.4		L onto Griggy Rd
6.5		R onto Shaffer Rd
8.4		L onto Hartville Rd
8.7		R onto Eberly Rd NE
10.7		R onto Horning Rd
11.2		L onto Dibble Rd
12.2		R onto New Milford Rd
12.3		L onto Unger Rd
13.5		R onto Industry Rd
14.1		R onto Laubert Rd
14.3		L onto Maxwell Rd
15.0		R onto German Church Rd
15.6		Straight onto Marlboro
18.0		R onto St Peters Church Rd NE
20.4		L onto OH-44 S
20.6		R onto Nimishillen Church St NE
24.2		R onto Schlabach Ave NE
25.2		L onto Smith Kramer St NE
26.4		R onto Geib Ave NE
27.6		L onto Woodland St SW
28.3		L onto Wagler Ave SW
28.5		End of route

28.5 miles. +954/-955 feet