

# 568 Heartland Trail Loop SCBC



Starts at Clinton Trailhead in Clinton, OH

Originated by Jim Sloan May 2020.

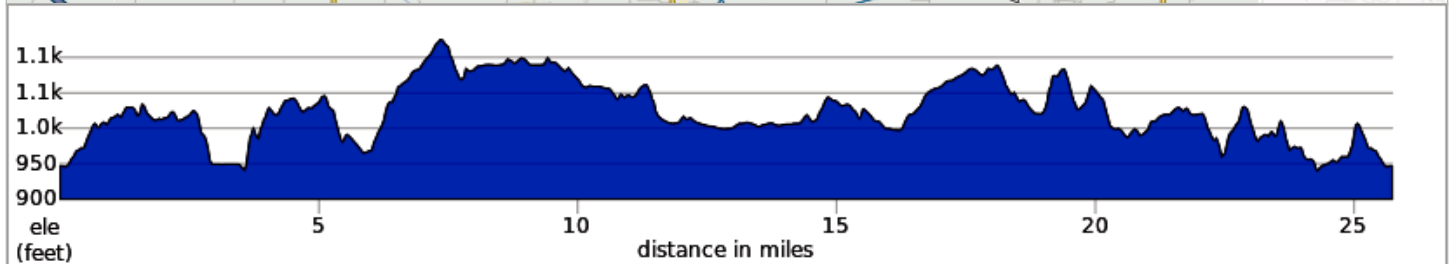
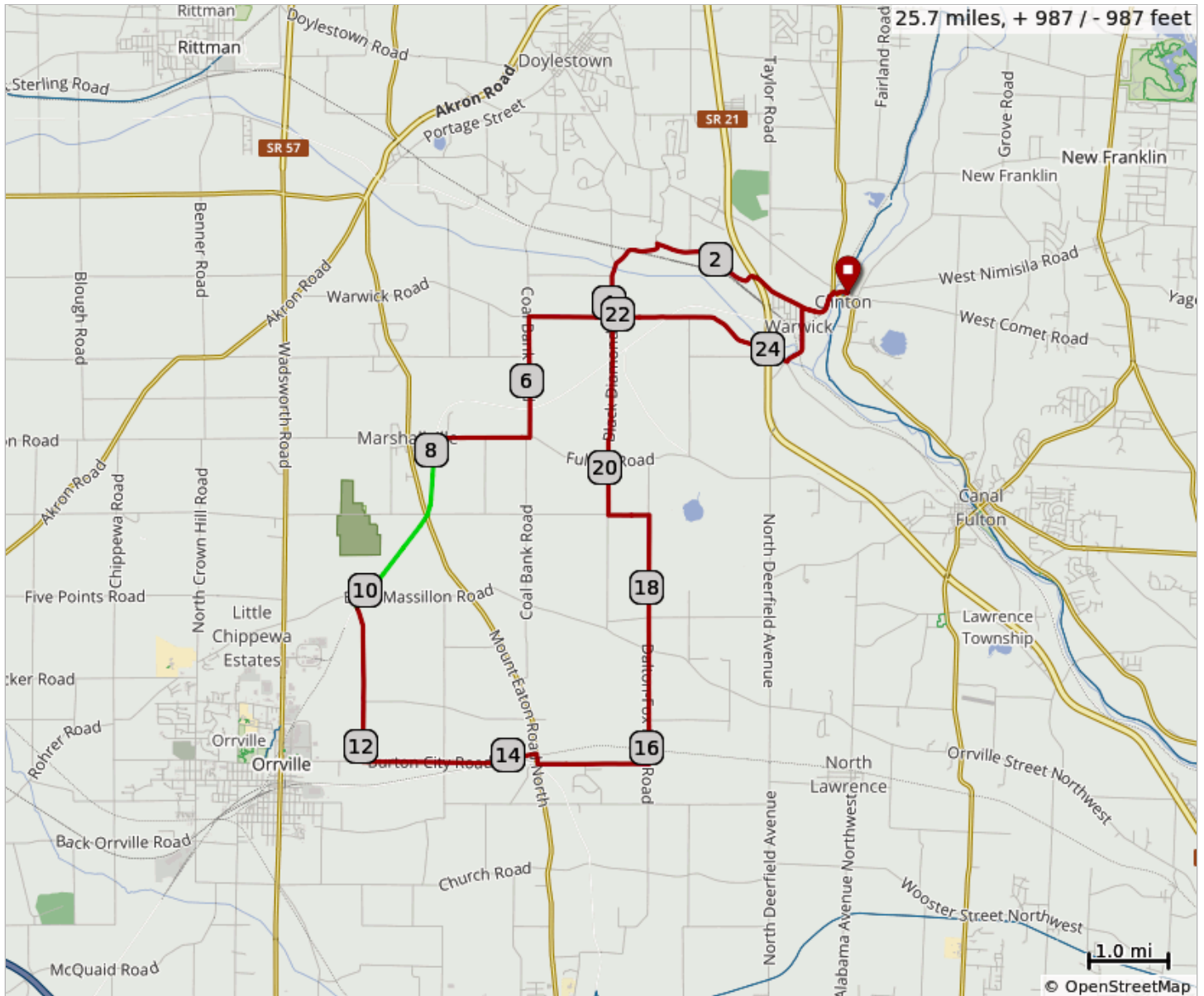
Last update July 2020.

Rural, rolling, low traffic, includes a paved section of the Heartland Trail shown in green on the map.


Elevation gain 987ft. Average gain per mile 38ft.

RideWithGPS Map: <https://ridewithgps.com/routes/32705682>

Elevation gain



## 568 Heartland Trail Loop SCBC

Dist	Type	Note
0.0		Start of route
0.0		R onto North St
0.2		R onto Main St
0.2		L onto Hickory St
1.2		Continue onto Galehouse Rd
2.8		L onto Hametown Rd
3.5		Continue onto Black Diamond Rd
4.1		R onto Warwick Rd
5.2		L onto Coal Bank Rd
6.7		R onto Fulton Rd
7.7		Continue onto E Market St
7.8		L onto the Heartland Trail.
8.8		CAUTION! Cross OH-94 and Fox Lake and continue on the Trail.
10.2		L onto Forrer Rd
12.1		L onto Burton City Rd
14.3		R onto OH-94 S
14.4		L onto Burton City Rd
15.8		L onto Dalton Fox Lake Rd
18.9		L onto Fox Lake Rd
19.4		R onto Black Diamond Rd
21.9		R onto Warwick Rd
24.2		L onto S 2nd Ave
25.0		Slight R onto Hickory St
25.5		R onto Main St
25.6		L onto North St
25.7		L into Clinton Trailhead.
25.7		End of route

25.7 miles. +940/-940 feet