

# 569 Four Churches Ride SCBC



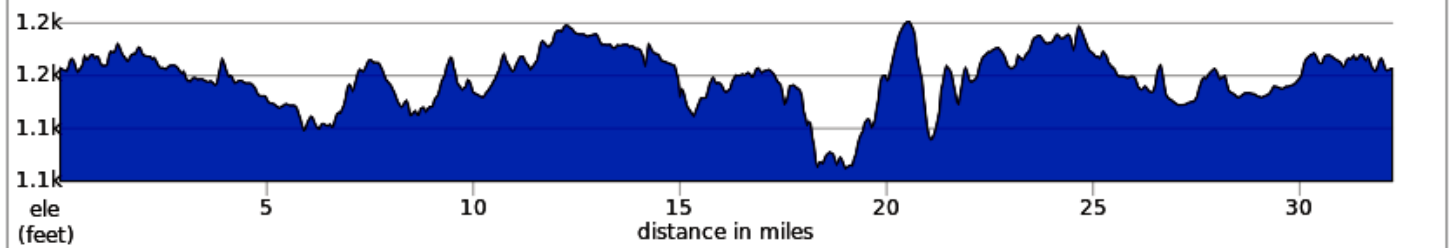
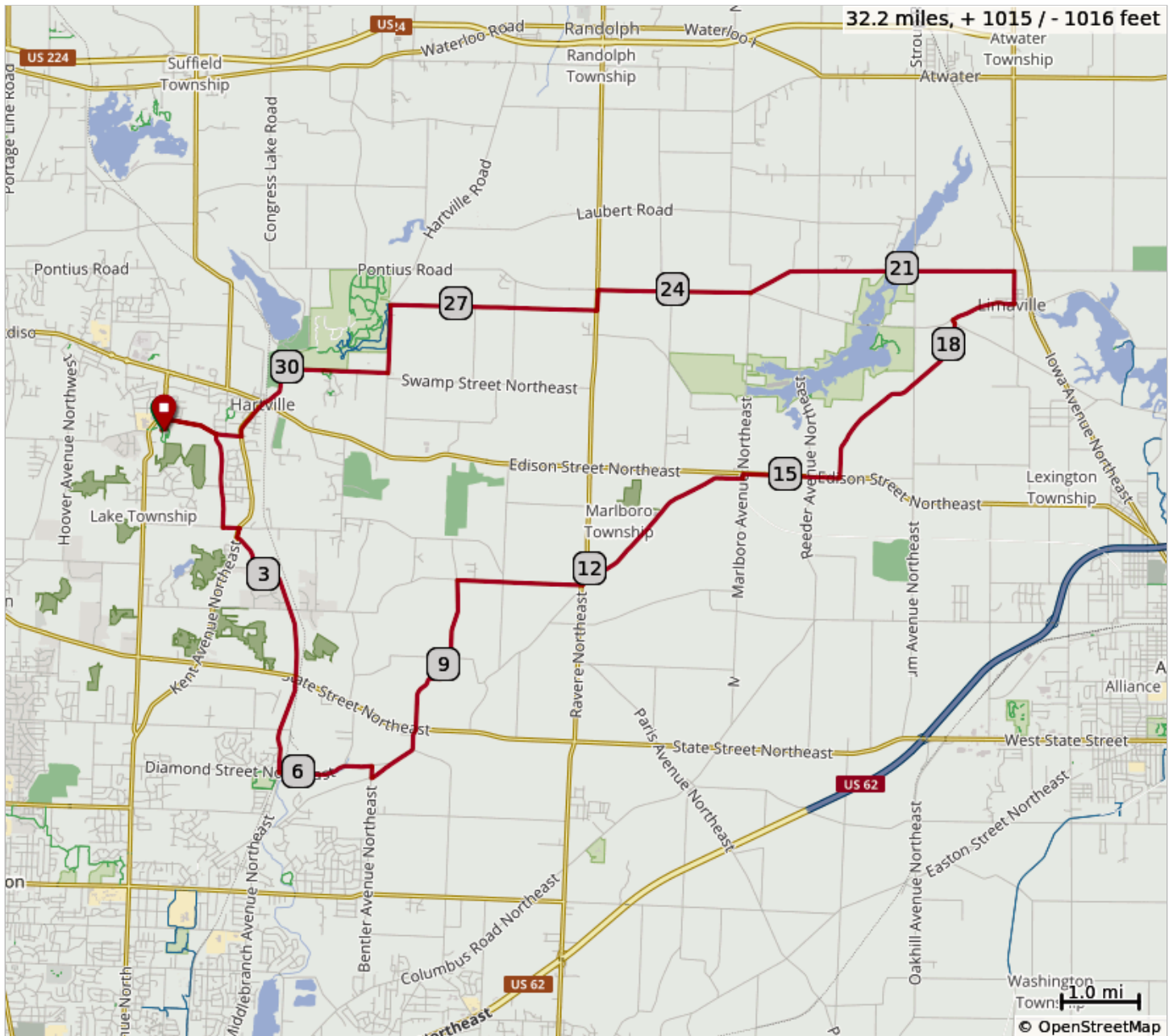
Starts at Lake Community Park in Hartville, OH.

Originated by Rob Spalding in May 2020.

























Mostly rural with low traffic. Flat with some rollers, a longer version of Bob Valentine's Three Churches Ride.

1016 ft of elevation gain. Average gain 32 ft/mile.

RideWithGPS Map: <https://ridewithgps.com/routes/32709765>



569 Four Churches Ride SCBC

Dist	Type	Note
0.0		Start of route
0.0		Straight onto Wagler St
0.8		R onto Geib Ave NE
2.0		L onto Smith Kramer St NE
2.2		R onto Kent Ave / OH-43 S
2.3		L onto Middlebranch Ave NE
5.7		L onto Diamond St NE
6.9		R onto Bentler Ave NE
7.1		L onto Werner Church Rd NE
8.0		Continue onto Immel Ave NE
10.1		R onto Nimishillen Church St NE
11.7		L onto OH-44 N
11.9		R onto St Peters Church Rd NE
14.4		L onto Marlboro Ave NE
14.4		R onto OH-619 E
15.7		L onto Lair Rd NE
18.3		L onto Greenbower St NE
18.4		R onto Price St NE
18.9		Continue onto W Main St
19.2		L onto N Atwater St
19.6		L onto German Church Rd
23.0		R onto Pontius St NE
25.0		L onto OH-44 S
25.2		R onto Pinedale St NE
27.9		L onto Duquette Ave NE
28.7		R onto Swamp St NE
30.0		L onto Prospect Ave N
31.1		R onto Woodland St SW
32.1		L onto Wagler Ave SW
32.2		End of route

32.2 miles. +1044/-1045 feet