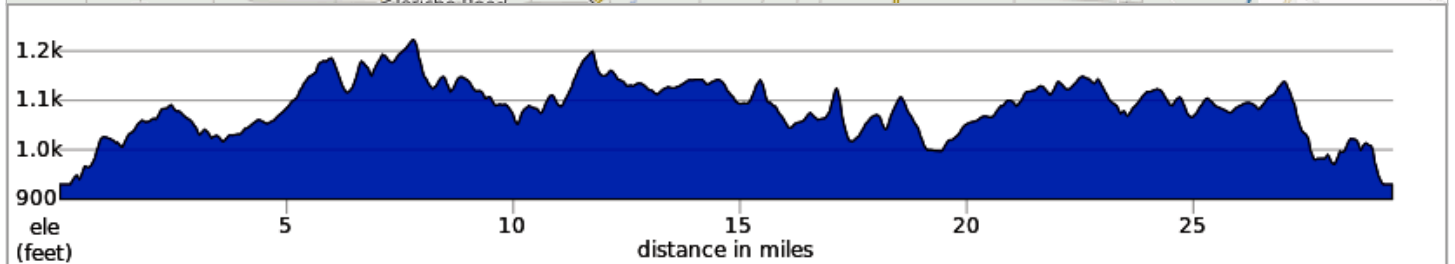
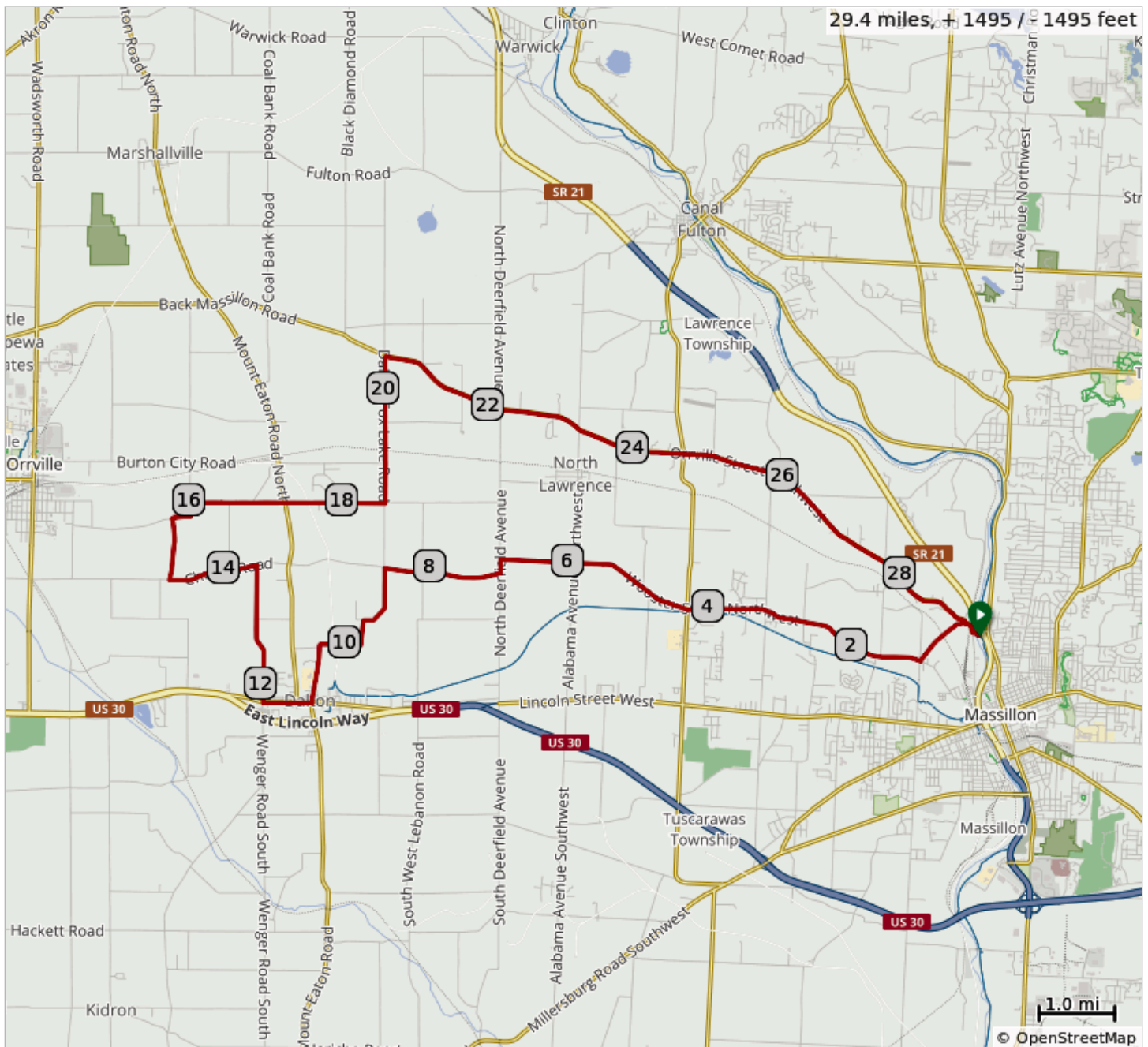




























571 Tannerville Loop SCBC



Starts at Lake Ave Trailhead, Massillon, OH
Originated by Mike Juhasz April 2021. Last update April 21 2021.
Rolling to hilly with some long grades.
Total elevation gain 1495 ft. Average gain per mile 51 ft.
RideWithGPS Map: <https://ridewithgps.com/routes/35716689>



571 Tannerville Loop SCBC

Dist	Type	Note
0.0		Start of route
0.0		L onto Lake Ave
0.1		R onto 3rd St
0.2		Continue onto Earl Rd
1.1		L onto Carmont Ave
1.1		R onto Wooster St NW
6.9		L onto Deerfield Ave NW
7.1		R onto Church Rd
8.6		L onto Dalton Fox Lake Rd
10.8		Continue onto N Mill St
11.1		R onto W Main St
11.8		R onto Wenger Rd N
13.6		L onto Church Rd
14.8		R onto Tannerville Rd
15.6		R to stay on Tannerville Rd
15.8		L to stay on Tannerville Rd
16.0		R onto Burkhart Rd
17.1		CAUTION! Stop Sign Ahead. OH=94
18.5		L onto Dalton Fox Lake Rd
20.4		R onto Back Massillon Rd
22.1		Continue onto Orrville St NW
29.1		L onto Earl Rd NW
29.2		Continue onto 3rd St NW
29.3		L onto Lake Ave NW
29.3		R into Lake Ave Trailhead
29.4		End of route

29.4 miles. +1436/-1436 feet