

572 To Stonecreek and Back Boy Scout Hill SCBC



Starts at Fort Laurens, Bolivar, OH.

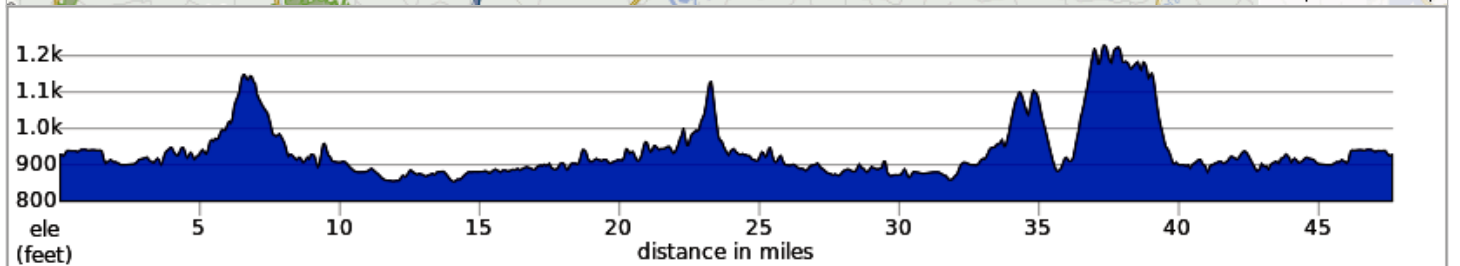
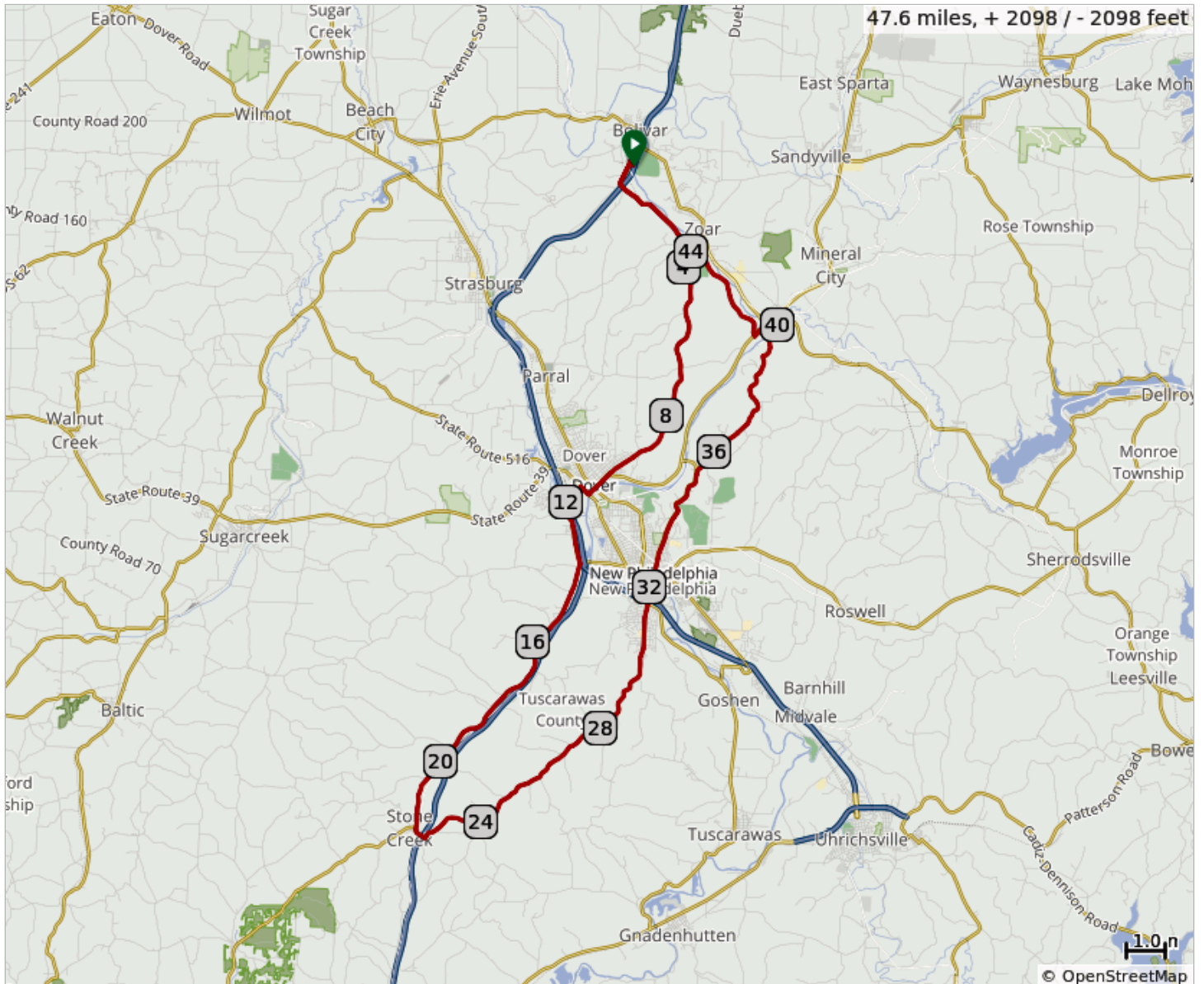
A new short version of Peg Abrams Newcomerstown 70 (1980s) originated by Mark Coventry (2021).

Flat to rolling with four significant hills including Boy Scout Hill.


























There is a food stop in New Philadelphia.

Elevation gain 2098 ft. Average gain per mile 44 ft.

RideWithGPS Map: <https://ridewithgps.com/routes/36345153>



572 To Stonecreek and Back Boy Scout Hill SCBC

Dist	Type	Note
0.0		Start of route
0.2		L onto Park Ave/Fort Laurens Rd.
0.9		L onto Co Rd 111 (Towpath Rd)
3.5		R onto Co Rd 82(Dover Zoar Rd)
10.9		R onto N Tuscarawas In Dover.
11.1		L onto 4th St
11.6		L onto OH-39 E/Commercial Pkwy
12.0		R to stay on OH-39 E
13.6		R onto Stonecreek Rd NW
22.1		Continue onto OH-751 N
22.2		Continue onto Co Hwy 53
22.3		L onto Co Rd 53/ Williams Lake Rd SW
24.0		L onto Old Town Valley Rd
30.7		Continue onto S Broadway St
32.6		Food Stop at Speedway or Dairy Queen in New Philadelphia
35.2		Bear R onto Reed's Run Rd
35.8		Continue straight onto Boy Scout Rd NE
40.2		L onto OH-212 W
40.5		L onto OH-212 W/OH-800 S
41.2		R onto Canal Rd (Co Rd 81)
44.0		R onto Dover Zoar (Co Rd 82)
44.2		L onto Towpath Rd (Co Rd 111)
46.7		R onto Fort Laurens Rd NW
47.4		R into Fort Laurens
47.6		End of route

47.6 miles. +2012/-2012 feet