

577-29 A Rough Ride to Jericho SCBC



Starts at Lake Ave Trailhead in Massillon, OH

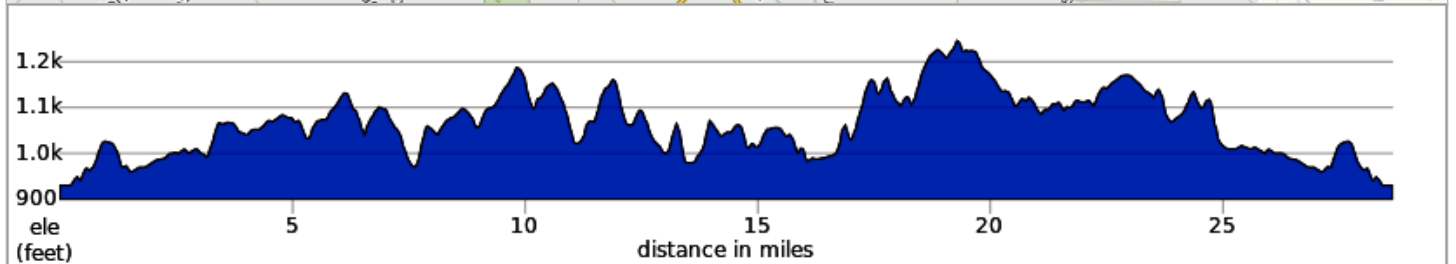
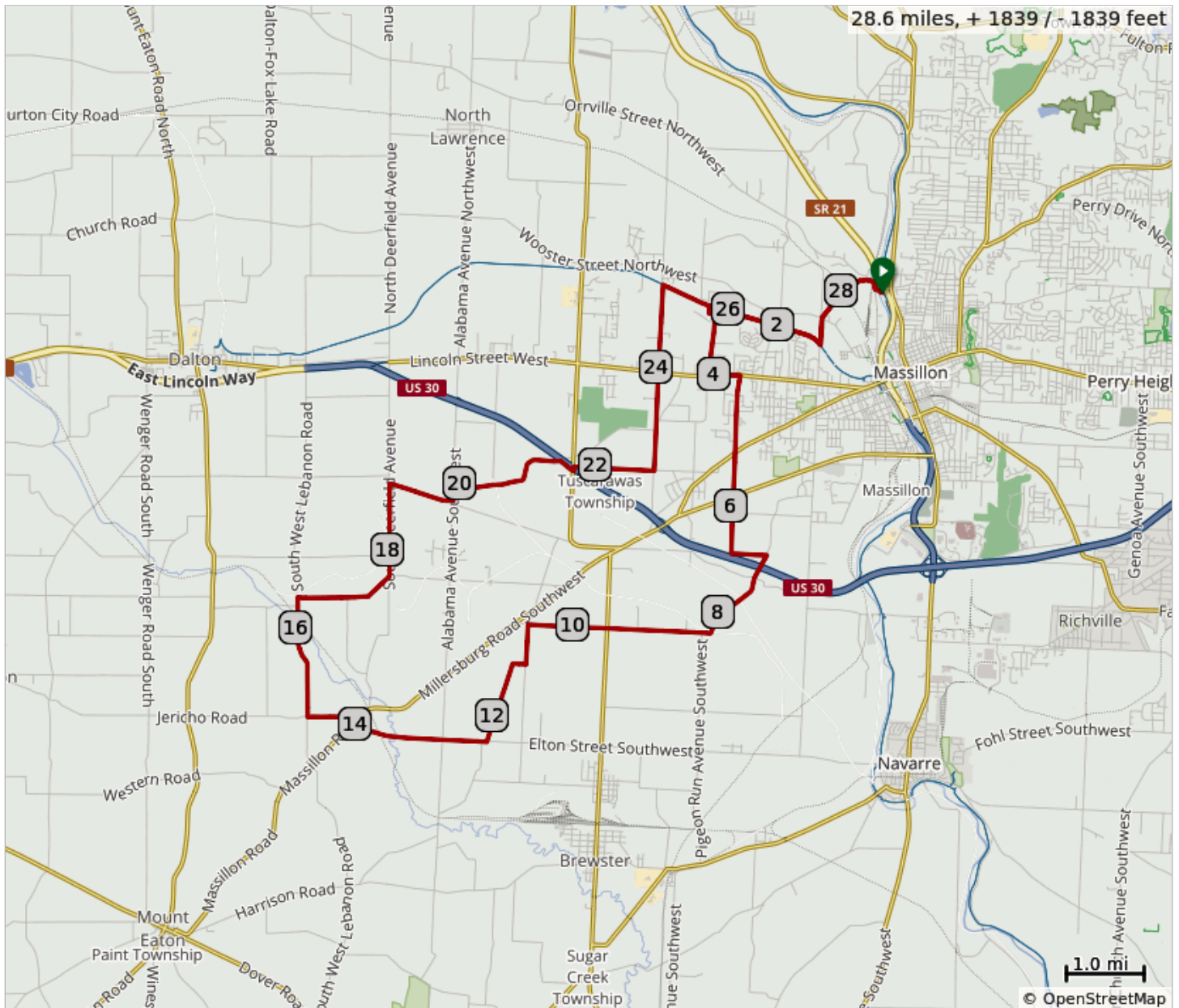
Originated by John Snively March 2020.

29 and 40 mile options. Rest stop in Kidron on the 40 mile route.

Scenic with lots of back roads. This isn't a gravel ride. All roads are paved, but a few of them, especially before reaching Jericho, are in pretty rough shape.

Elevation gain 1840 ft. Gain per mile 63 ft.

RideWithGPS Map: <https://ridewithgps.com/routes/38099731>



577-29 A Rough Ride to Jericho SCBC

Dist	Type	Note
0.0	📍	Start of route
0.0	←	L onto Lake Avenue Northwest
0.1	→	R onto 3rd St NW
0.2	↑	Continue onto Earl Rd NW
1.1	←	L onto Carmont Ave NW
1.1	↑	Continue onto 17th St NW
1.4	→	R onto Sippo Valley Bike Trail
2.9	←	L onto Deermont Ave NW
3.9	←	L onto Lincoln Way W
4.3	→	R onto 29th St NW
5.2	↑	Continue onto Greendale Ave SW
5.8	↑	Cross OH-241
6.6	←	Greendale Ave SW turns L and becomes Graber St SW
7.0	→	R onto Pigeon Run Ave SW
8.4	↑	Continue onto Sarbaugh St SW
10.6	←	L onto Muffly Ave SW. Unmarked
11.1	→	R onto Smith Rd SW
12.3	→	R onto Elton St SW
12.8	↑	Cross Manchester. OH-93
14.1	→	R onto OH-241 N
14.2	←	Sharp L onto Jericho Rd
14.9	→	R onto W Lebanon Rd. (Long route continues Straight)
16.4	→	R onto Hackett Rd
17.7	←	Slight L onto Deerfield Ave SW
18.9	→	R onto Barrs St SW
19.7	←	L onto Alabama Ave SW
19.9	→	R onto Kimmens Rd SW
21.6	←	L onto OH-93 N
21.7	→	R onto Sinclair St SW
22.7	←	L onto Kenyon Ave SW
25.1	→	R onto Sippo Valley Bike Trail
27.2	←	L onto 17th St NW
27.6	↑	Continue onto Carmont Ave NW

27.6 miles. +1746/-1656 feet

Dist	Type	Note
27.6	→	R onto Earl Rd NW
28.4	↑	Continue onto 3rd St NW
28.5	←	L onto Lake Ave NW
28.6	→	R at Congressman Ralph Regula Towpath Trail
28.6	📍	End of route

1.1 miles. +10/-104 feet

577-40 A Rough Ride to Jericho SCBC



Starts at Lake Ave Trailhead in Massillon, OH

Originated by John Snively March 2020.

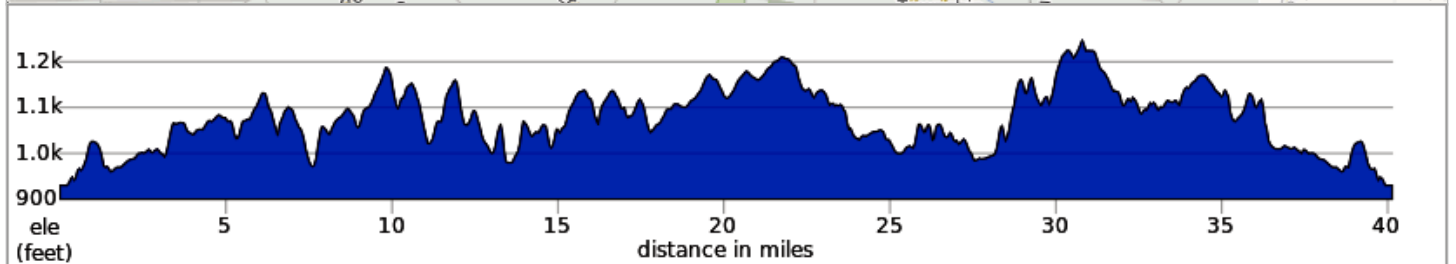
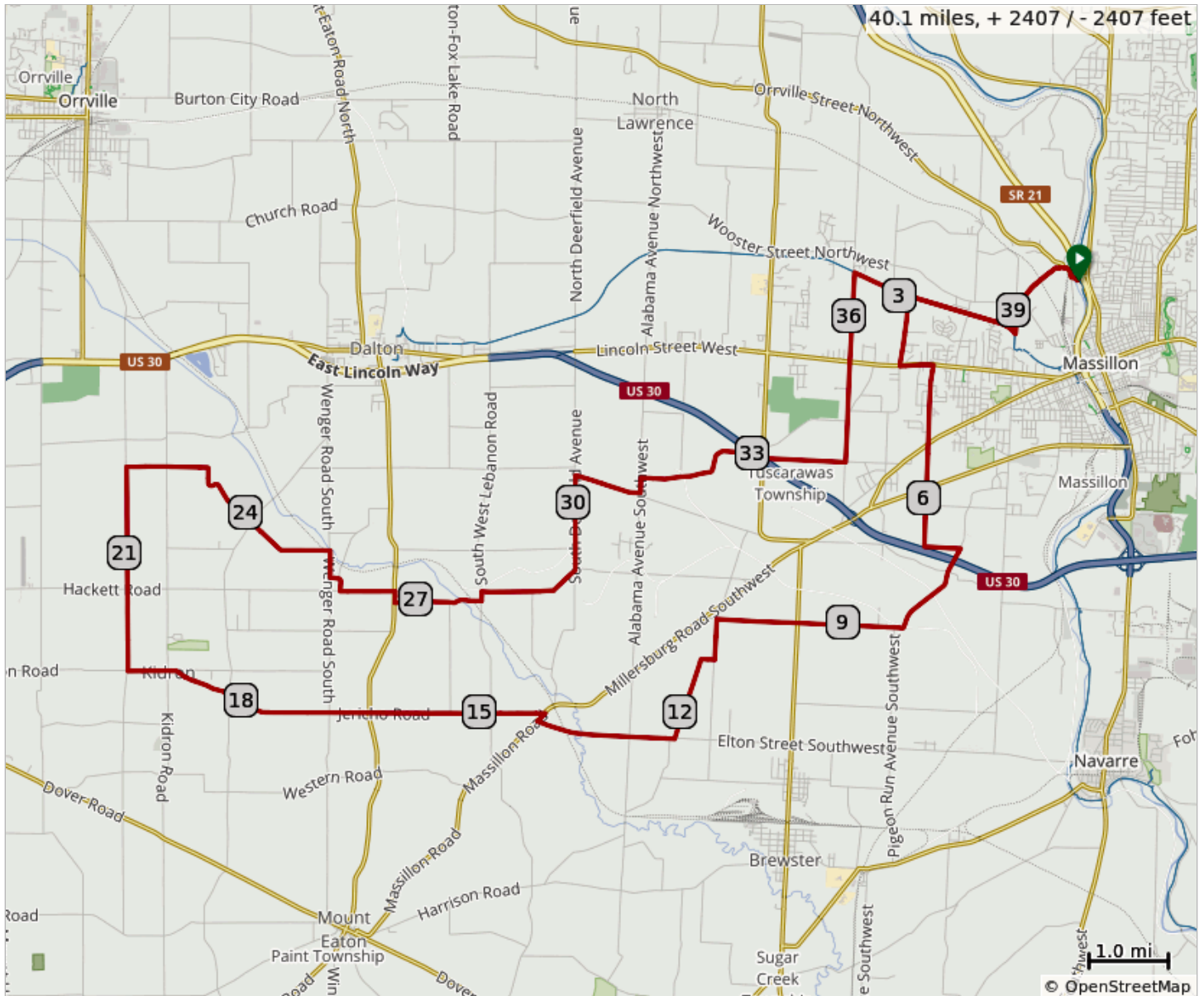
29 and 40 mile options.

Rest stop in Kidron at Lehman's or Town and Country on the 40 mile route.

Scenic with lots of back roads. This isn't a gravel ride. All roads are paved, but a few of them, especially before reaching Jericho, are in pretty rough shape.

Elevation gain 2407 ft. Gain per mile 60 ft.

RideWithGPS Map. <https://ridewithgps.com/routes/32099395>



577-40 A Rough Ride to Jericho SCBC

Dist	Type	Note
0.0		Start of route
0.0	←	L onto Lake Avenue Northwest
0.1	→	R onto 3rd St NW
0.2	↑	Continue onto Earl Rd NW
1.1	←	L onto Carmont Ave NW
1.1	↑	Continue onto 17th St NW
1.4	→	R onto Sippo Valley Bike Trail
2.9	←	L onto Deermont Ave NW
3.9	←	L onto Lincoln Way W
4.3	→	R onto 29th St NW
5.2	↑	Continue onto Greendale Ave SW
5.8	↑	Cross OH-241
6.6	←	Greendale Ave SW turns L and becomes Graber St SW
7.0	→	R onto Pigeon Run Ave SW
8.4	↑	Continue onto Sarbaugh St SW
9.6	↑	Cross Manchester OH-93
10.6	←	L onto Muffly Ave SW. Unmarked.
11.1	→	R onto Smith Rd SW
12.3	→	R onto Elton St SW
14.1	→	R onto OH-241 N
14.2	←	Sharp L onto Jericho Rd
14.9	↑	Long route continues straight.
19.0	←	Slight L onto Emerson Rd
19.0	<i>i</i>	Rest Stop. Lehman's R on Kidron Rd OR Town and Country L on Kidron Rd.
19.6	→	R onto S Kohler Rd
22.1	→	R onto Goudy Rd
24.1	→	R onto Zuercher Road, CR 98
24.2	←	L onto Goudy Road
25.3	→	R onto Wenger Rd S
25.6	←	L onto Amstutz Rd
25.7	↑	Continue straight onto Moser Rd
25.9	←	L onto Hackett Rd
26.6	→	R onto OH-94 S

26.6 miles. +1636/-1509 feet

Dist	Type	Note
26.7	←	L onto Hackett Rd
27.8	←	L onto W Lebanon Rd
27.9	→	R onto Hackett Rd
29.2	←	Slight L onto Deerfield Ave SW
30.4	→	R onto Barrs St SW
31.2	←	L onto Alabama Ave SW
31.4	→	R onto Kimmens Rd SW
33.1	←	L onto OH-93 N
33.2	→	R onto Sinclair St SW
34.2	←	L onto Kenyon Ave SW
36.6	→	R onto Sippo Valley Bike Trail
38.7	←	L onto 17th St NW
39.1	↑	Continue onto Carmont Ave NW
39.1	→	R onto Earl Rd NW
39.9	↑	Continue onto 3rd St NW
40.0	←	L onto Lake Ave NW
40.1	→	R at Congressman Ralph Regula Towpath Trail
40.1		End of route

13.6 miles. +698/-803 feet