

578-26 Silver Creek Loops, SCBC



Starts at Canal Fulton Park.

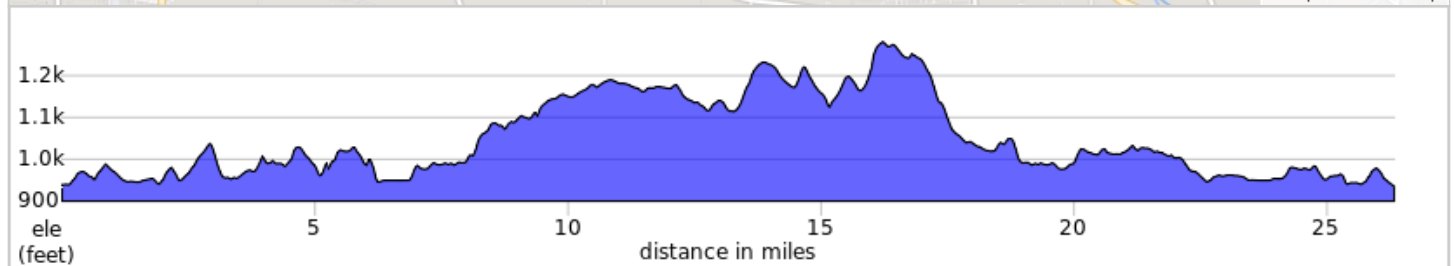
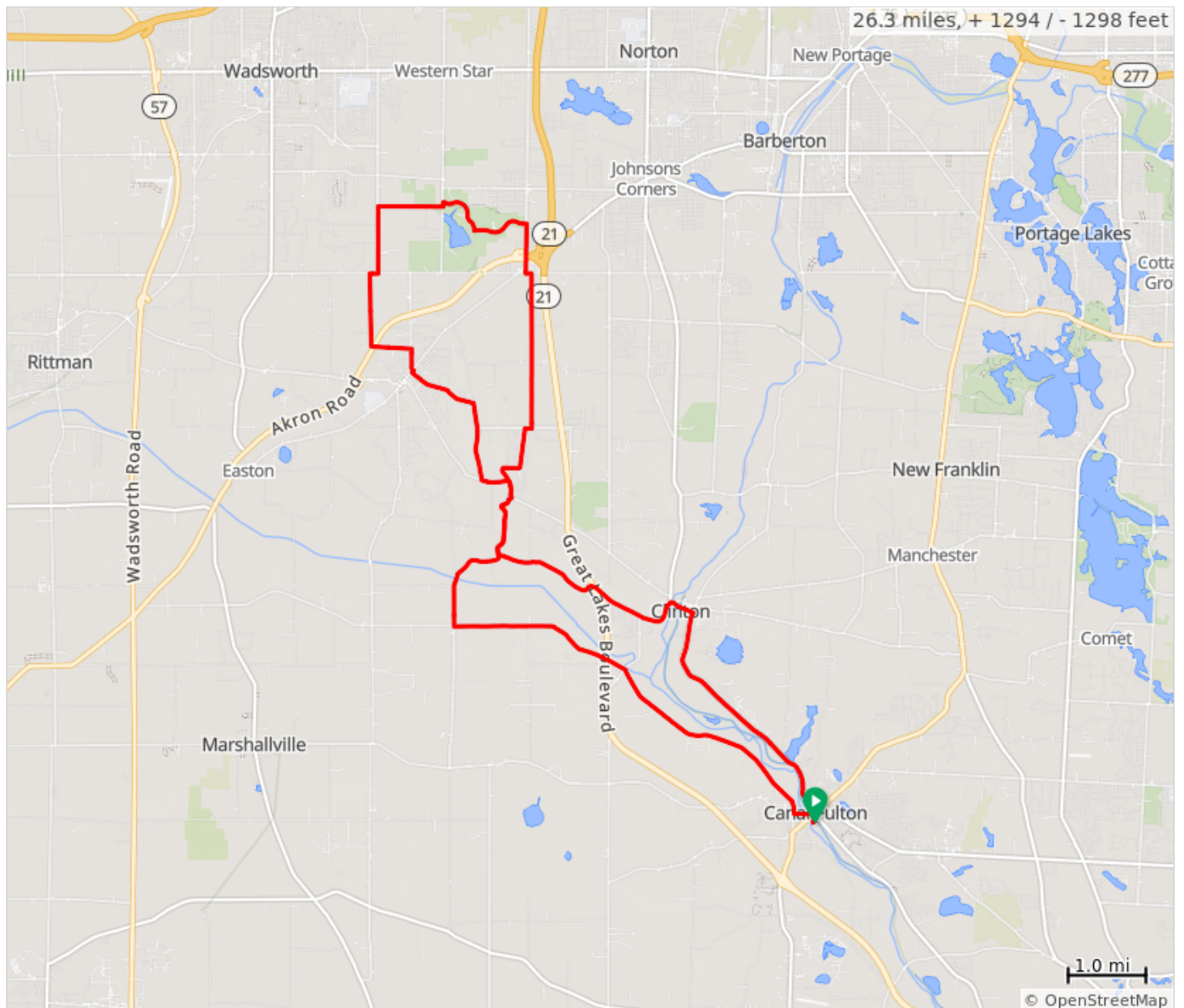
Originated by Rob Stewart March 2022. Major revision Sept. 2024 due to Route 21 construction.

Thru Silver Creek Metro Park.


































Rolling with a couple of climbs.

Elevation gain 1295ft. Average gain per mile 50ft.







RideWithGPS Map:<https://ridewithgps.com/routes/48612928>



578-26 Silver Creek Loops, SCBC

Dist	Type	Note
0.0		Start of route
0.1		R onto Cherry St. leaving park
0.1		L onto Ohio & Erie Canal Towpath Trail
0.1		L onto Market Street West
0.4		R onto Milan Street North
5.7		R onto Black Diamond Road
7.8		L onto Hametown Road
8.0		Slight R onto Hametown Road
8.4		Keep L onto Hametown Road
8.9		R onto Edwards Road
9.0		L onto Hametown Road
11.0		L onto Eastern Road
11.1		R onto South Hametown Road
11.7		L entering Silver Creek Park
12.4		R on one way park road
13.1		L onto South Medina Line Road
13.1		R onto Wall Road
13.9		L onto Silvercreek Road
14.8		R onto Eastern Road
14.9		L onto Clinton Road
15.9		Continue onto Elmwood Drive
16.3		R onto Gates Street
16.6		R onto North Portage Street
16.6		L onto Church Street
17.2		Slight R onto Church Street
17.5		R onto Calaboone Road
17.8		Keep R onto Calaboone Road
18.5		L onto Clinton Road
18.9		R onto Hametown Road
19.1		R onto Hametown Road
19.9		L onto Galehouse Road
22.6		R onto Main Street
22.9		R onto Fulton Road

22.9 miles. +1140/-1119 feet

Dist	Type	Note
25.8		Keep R onto Walnut Street Northwest
26.1		R onto East Market Street
26.1		L onto Canal Street Northwest
26.2		R onto Cherry Street West
26.2		L onto Tuscarawas St. entering park
26.3		End of route

3.5 miles. +21/-41 feet

578-62 Silver Creek Loops, SCBC



Starts at Canal Fulton Park.

Originated by Rob Stewart March 2022.

Major revision Sept. 2024 due to Route 21 construction.

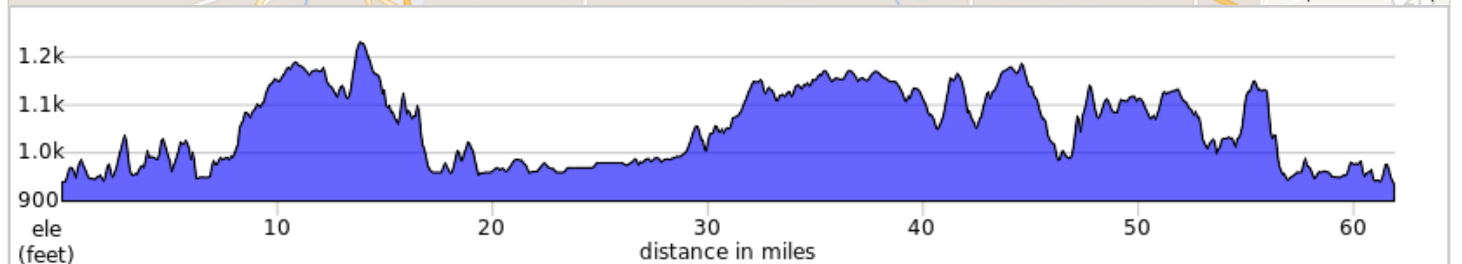
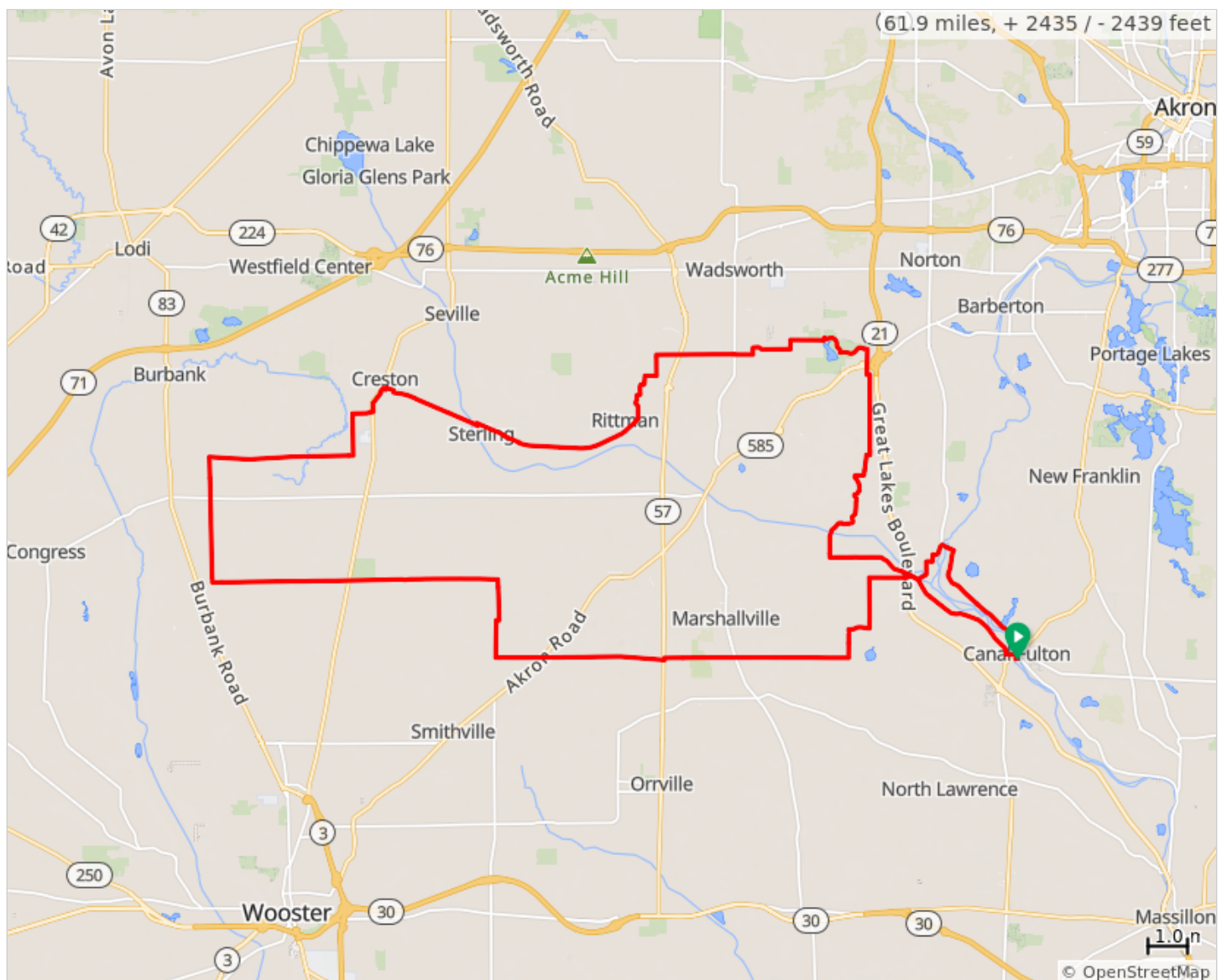
Thru Silver Creek Metro Park.

Rolling with a couple of climbs.



































63 and 102 mile routes use County Line Trail and rest stop at Circle K in Creston and a rest stop in Wooster on the 102.

Elevation gain 2435ft. Average gain per mile 39 ft.

































RideWithGPS Map:<https://ridewithgps.com/routes/48612285>



578-62 Silver Creek Loops, SCBC

Dist	Type	Note
0.0		Start of route
0.1		R onto Cherry St. leaving park
0.1		L onto Ohio & Erie Canal Towpath Trail
0.2		L onto Market St
0.4		R onto Milan St
5.7		R onto Black Diamond Rd
7.8		L onto Hametown Road
8.1		Slight R onto Hametown Road
8.4		Keep L onto Hametown Road
9.0		R onto Edwards Road
9.0		L onto Hametown Road
11.0		L onto Eastern Road
11.1		R onto South Hametown Road
11.7		L, entering Silver Creek Park
12.4		R onto one way park road
13.1		L onto South Medina Line Road
13.1		R onto Wall Road
13.9		L onto Silvercreek Road
14.2		R onto Wall Road
15.3		R onto Wall Road
15.7		R onto Mount Eaton Road
15.7		L onto Wall Road
17.6		L onto Newcomer Road
18.1		R onto Eastern Road
18.4		L onto Gish Road
19.0		R onto East Sunset Drive
19.0		L onto Industrial Street
19.2		Keep L onto Industrial Street
19.6		R onto East Ohio Avenue
19.7		L onto Ohio Street
19.7		L onto County Line Trail
22.8		R onto East Sterling Road
22.8		L onto Atlantic Ave
24.0		Sharp L onto Kauffman Avenue

24.0 miles. +1014/-983 feet

Dist	Type	Note
24.0		R onto County Line Trail
26.5		L onto Brooklyn Avenue
26.6		R onto E Erie St
26.6		L onto S Main St
26.7		Circle K Rest Stop
27.3		R onto Myers St
27.8		L onto Pine Street
28.8		R onto Jackson Road
32.4		L onto Parmenter Road
35.4		L onto Pleasant Home Rd
42.4		R onto Apple Creek Rd
43.4		R onto Fulton Road
43.5		L onto Apple Creek Rd
44.4		L onto Fox Lake Road
48.5		L onto Wadsworth Road
48.6		R onto Fox Lake Road
53.1		L onto Dalton-Fox Lake Road
53.8		R onto Fulton Road
54.3		L onto Frazee Road
55.6		R onto Racine Road
56.6		Sharp R onto Warwick Road
56.9		L onto South 2nd Ave
57.4		R onto South Division Street
57.7		R onto Hickory Street
58.1		R onto Main Street
58.4		R onto Fulton Road
61.4		Keep R onto Walnut Street Northwest
61.7		R onto East Market Street
61.7		L onto Canal Street Northwest
61.8		R onto Cherry Street West
61.8		L onto Tuscarawas St. entering park. End route
61.9		End of route

37.9 miles. +1361/-1394 feet

578-102 Silver Creek Loops SCBC



Starts at Canal Fulton Park.

Originated by Rob Stewart March 2022. Revised Sept. 2024

Thru Silver Creek Metro Park.

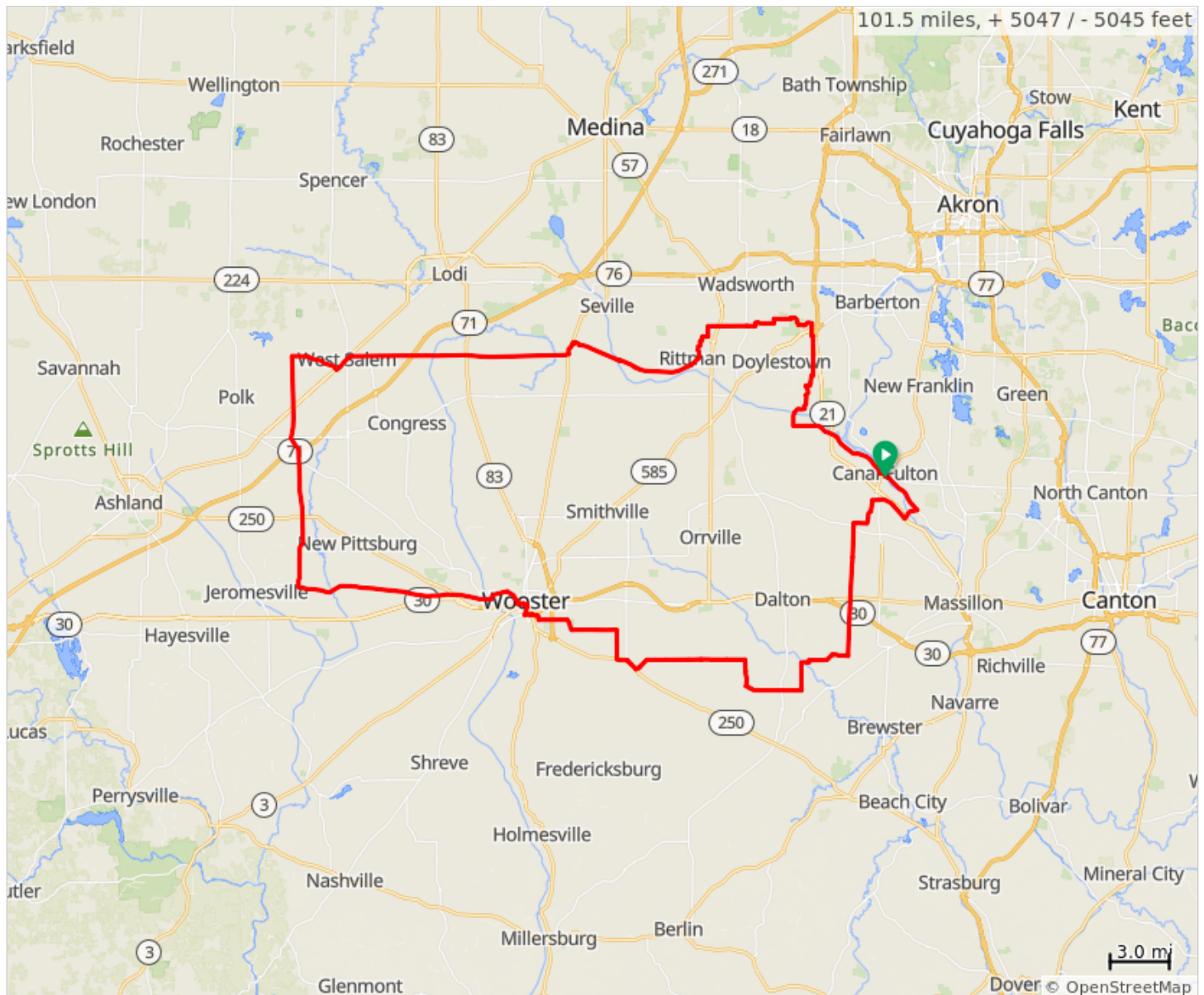
Rolling with a couple of climbs.

63 and 102 mile routes use County Line Trail and rest stop at Circle K in Creston

and a rest stop in Wooster on the 102. Optional Stops available

Elevation gain 4989 Average gain per mile 50 ft.


































RideWithGPS Map: <https://ridewithgps.com/routes/38722308>



578-102 Silver Creek Loops SCBC

Dist	Type	Note
0.0		Start of route
0.1		R onto Cherry Street West
0.1		Straight onto Ohio & Erie Canal Towpath Trail
0.2		L onto Market Street West
0.4		R onto Milan Street North
5.7		R onto Black Diamond Road
7.8		L onto Hametown Road
8.1		Slight R onto Hametown Road
8.5		Keep L onto Hametown Road
9.0		R onto Edwards Road
9.1		L onto Hametown Road
11.0		L onto Eastern Road
11.1		R onto S Hametown Rd
11.7		L into Silver Creek Park
12.4		R on park road.
13.1		L onto S Medina Line Rd
13.1		R onto Wall Rd
14.0		L onto Silvercreek Rd
14.2		R onto Wall Rd
15.3		R to stay on Wall Rd
17.7		L onto Newcomer Rd
18.2		R onto Eastern Rd
18.5		L onto Gish Rd
19.0		R onto E Sunset Dr
19.1		L onto Industrial St
19.3		Slight L to stay on Industrial St
19.7		R onto E Ohio Ave
19.7		Slight L onto Grant St
19.7		L onto County Line Trail
20.4		Continue on County Line Trail
23.2		L onto Atlantic Ave
24.0		L onto Kauffman Ave
24.1		R onto County Line Trail
26.5		L onto Brooklyn Ave

26.5 miles. +1087/-1042 feet

Dist	Type	Note
26.6		R onto E Erie St
26.7		L onto S Main St
26.7		Rest stop at the Circle K on the R
27.3		R onto Myers St
28.1		Continue onto E Britton Rd
38.1		L onto E Buckeye St
38.3		Rest Stop Marathon Gas
39.1		R onto Wiley Rd
39.7		Continue onto Co Rd 620
41.6		L onto Co Rd 175
53.2		L onto Co Rd 30A
62.7		Continue onto OH-302 E
63.1		L onto Old Mansfield Rd
64.0		R onto W Liberty St
64.7		R onto Vanover St
64.9		L onto S Columbus Rd
64.9		Rest Stop, Bellstores
64.9		Slight R onto W South St
65.2		R onto S Grant St
65.3		L onto W Henry St
65.4		R onto S Market St
65.6		Slight R onto Spruce St
66.0		L onto Grosjean Rd
66.2		R toward Timken Rd
66.3		L onto Timken Rd
66.4		R onto Madison Ave
66.4		L onto Robinson Rd
66.7		Slight R onto Point of View Dr
66.9		L onto Secrest Rd
68.4		R onto Sylvan Rd
68.9		L onto Ely Rd
71.2		R onto Barnard Rd
72.7		L onto US-250 E/Dover Rd

46.1 miles. +2186/-2175 feet

Dist	Type	Note
73.8	←	L onto Maple St
73.9	←	L
73.9	→	R
74.1	←	L toward High St
74.1	→	R onto High St
74.3	↑	Continue onto Millborne Rd
74.6	→	R onto Hackett Rd
79.5	→	R onto Zuercher Rd
80.8	←	L onto Jericho Rd
83.7	←	L onto Lustig Rd
85.0	→	R onto Hackett Rd
85.4	←	L onto W Lebanon Rd
85.5	→	R onto Hackett Rd
86.8	←	L onto Deerfield Ave SW
86.8	→	R onto Stanwood St SW
87.6	←	L onto Alabama Ave SW
94.2	→	R onto Sousa St NW
94.9	←	L onto Cutten Ave NW
96.1	→	R onto Weygandt St NW
98.1	←	L on Butterbridge
98.2	!	Cross Rte. 21. Use pedestrian crosswalk in median.
98.9	←	L onto Erie Ave NW
101.0	↑	Continue onto Canal St S
101.4	←	L onto Cherry St W
101.4	←	L into Canal Futon Park.
101.5	📍	End of route

28.8 miles. +1616/-1704 feet