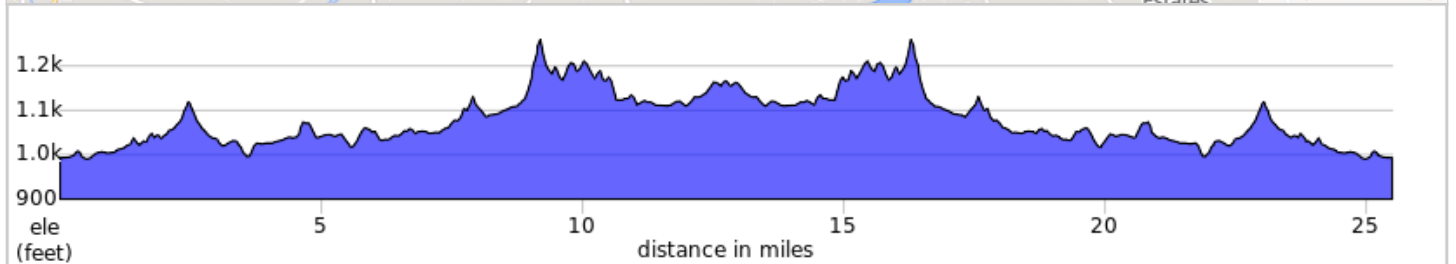
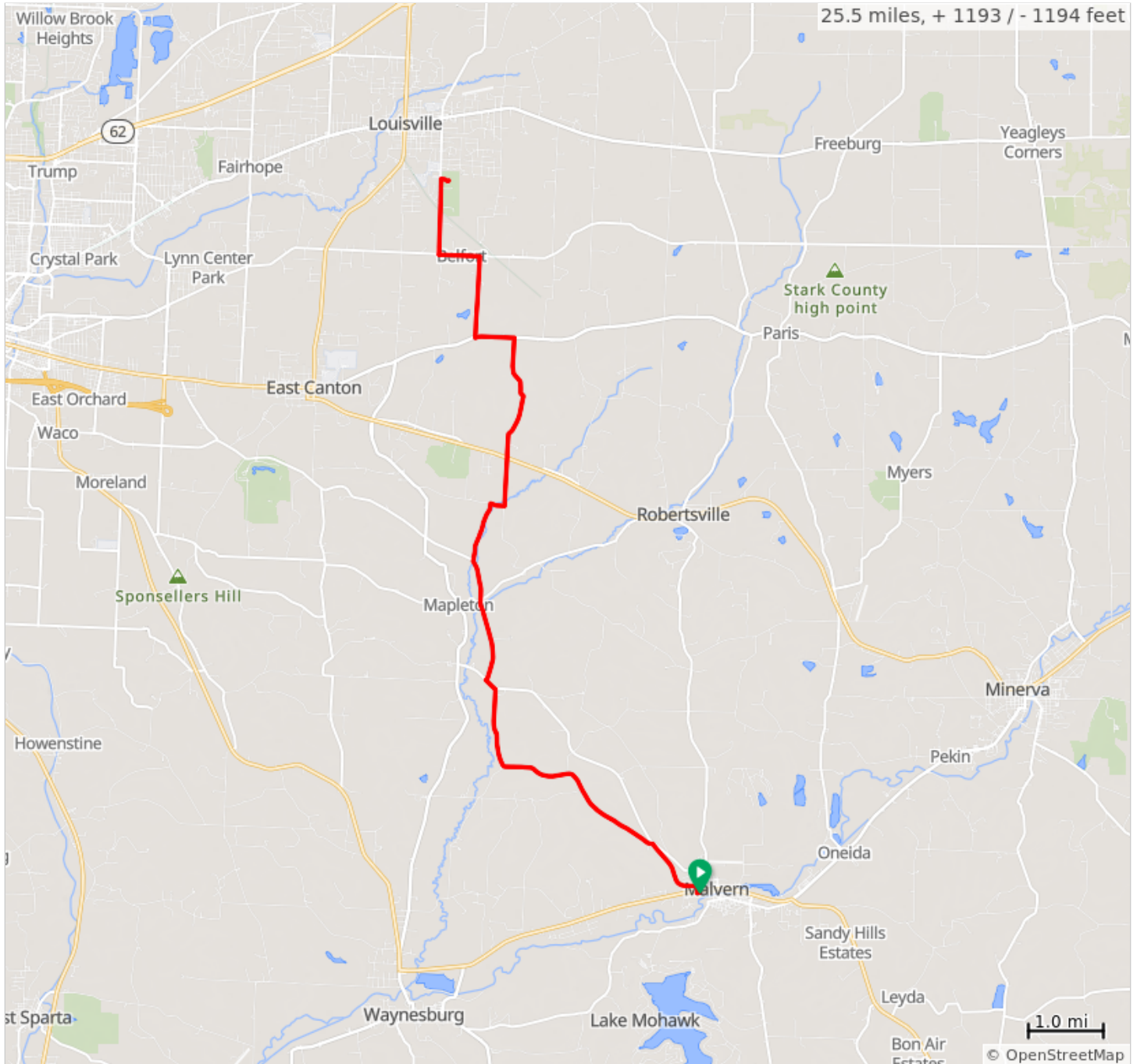


595-Malvern Park - Metzger Park Tour, SCBC



An out and back route starting at Malvern Village Park going to Mary C. Metzger Park in Louisville. 1194 ft. total elevation for an average gain of 47 ft. per mile. Originated by Chuck Knott, January 2024




Ride With GPS link: <https://ridewithgps.com/routes/45453815>



595-Malvern Park - Metzger Park Tour, SCBC

Dist	Type	Note
0.0		Start of route
0.0		Leaving park turn right
0.1		Left onto West Main Street
1.0		Left onto Bluebird Rd NW
3.4		Slight right to remain on Bluebird Rd.
4.4		Left onto Hill Church St
4.6		Right onto Lotz Ave
6.2		Slight right to remain on Lotz Ave.
7.0		Right onto Valleybrook St
7.2		Left onto Neimans Ave
9.5		Left onto Lisbon St
10.0		Right onto Belfort Ave
11.1		Left onto Georgetown St
11.6		Right onto Nickelplate St
12.6		Right into Metzger Park
12.7		Left into Parking area
12.8		Right Leaving parking area
12.8		Left onto S Nickelplate St
13.8		Left onto Georgetown St
14.4		Right onto Belfort Ave
15.5		Left onto Lisbon St
16.0		Right onto Neimans Ave
18.3		Right onto Valleybrook St
18.5		Left onto Lotz Ave
19.3		Slight left to remain on Lotz Ave
20.9		Bear right on Lotz towards Hill Church
20.9		Left onto Hill Church
21.1		Right to continue on Lotz Ave
21.5		Lotz becomes Bluebird
22.1		Slight left to remain on Bluebird Rd.
24.5		Keep right onto Citrus Rd
25.2		Citrus becomes Main St.

25.2 miles. +1158/-1147 feet

Dist	Type	Note
25.4		Right onto Pleasant Ave
25.5		Left into parking area
25.5		End of route

0.3 miles. +0/-0 feet