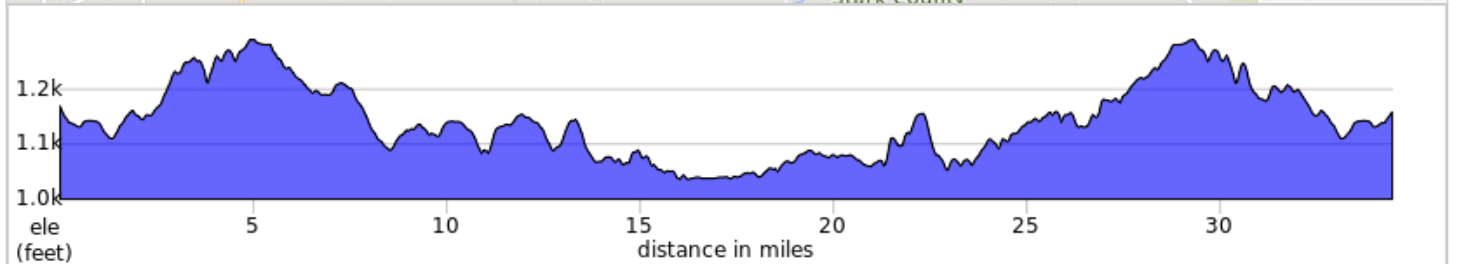
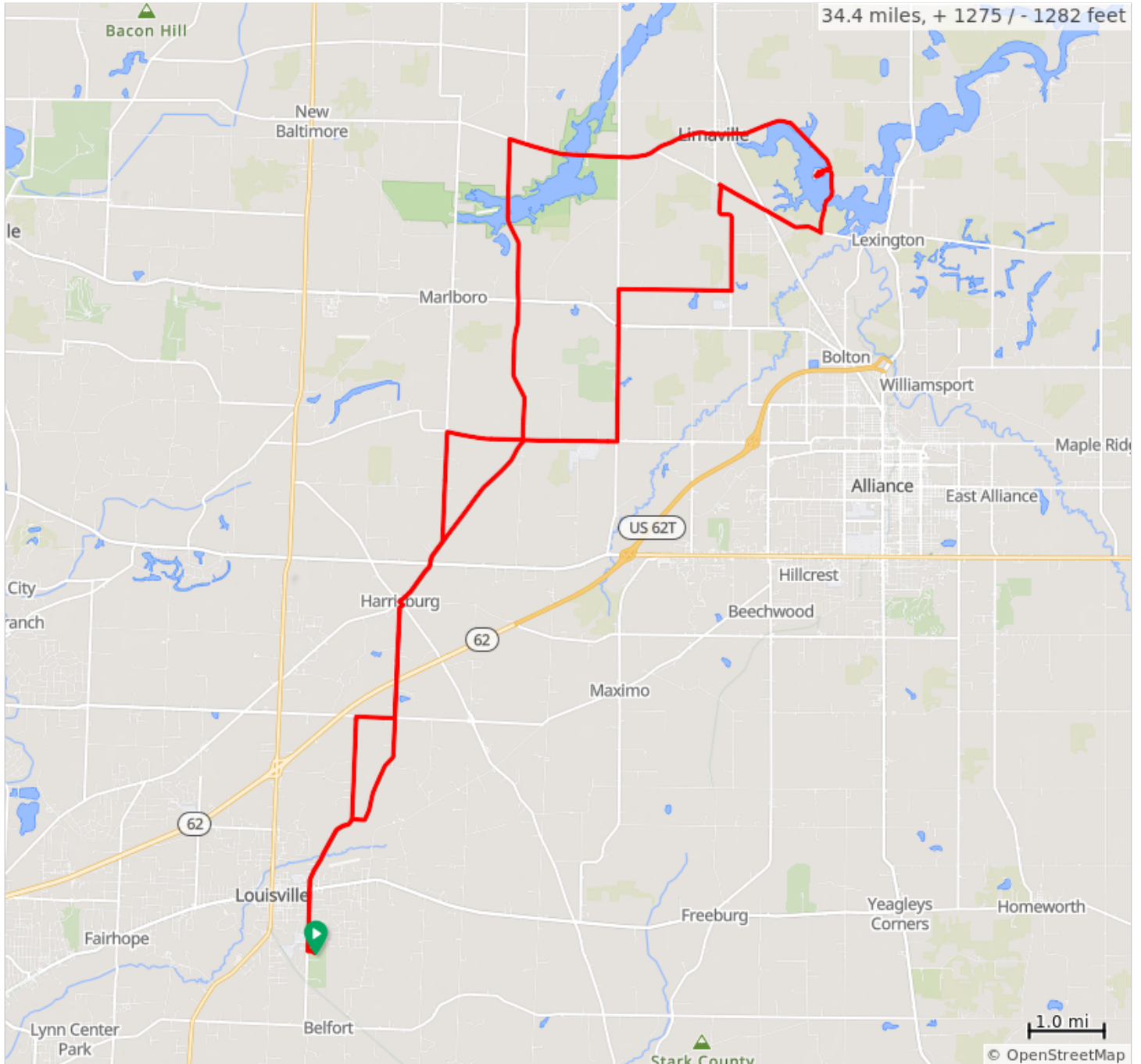


599-Walborn-Deer Creek, SCBC









A 34 mile route starting at Metzger Park in Louisville Ohio. Rolling terrain total elevation gain of 1276' for an average gain of 38' per mile. Originated by Denny Simon, June 2024

RWGPS Link: <https://ridewithgps.com/routes/47317980>



599-Walborn-Deer Creek, SCBC

Dist	Type	Note
0.0		Start of route
0.1		R onto S Nickel Plate Ave
2.0		R onto Nickel Plate St
5.1		L onto Paris Ave NE
5.2		R onto Columbus Rd
11.9		Sharp R onto Price St
16.5		R into Deer Creek Reservoir
16.7		L
16.8		L onto Mahoning Valley Trail
17.8		R onto Greenbower St
19.3		Sharp L onto Atwater Ave
20.9		R onto Snode St. Turn right
22.3		L onto McCallum Ave
22.8		At roundabout, take exit 2 onto McCallum Ave
24.4		R onto Beeson St
25.6		Continue onto Beeson St
26.6		L onto Marlboro Ave
28.0		Slight R onto Columbus Rd
29.0		L onto Paris Ave
29.1		R onto Nickelplate Ave
30.6		R onto Easton St
31.1		L onto Shilling Ave
32.5		Continue straight onto Nickel Plate St
34.4		L into park End of route
34.4		End of route

34.4 miles. +1227/-1235 feet