

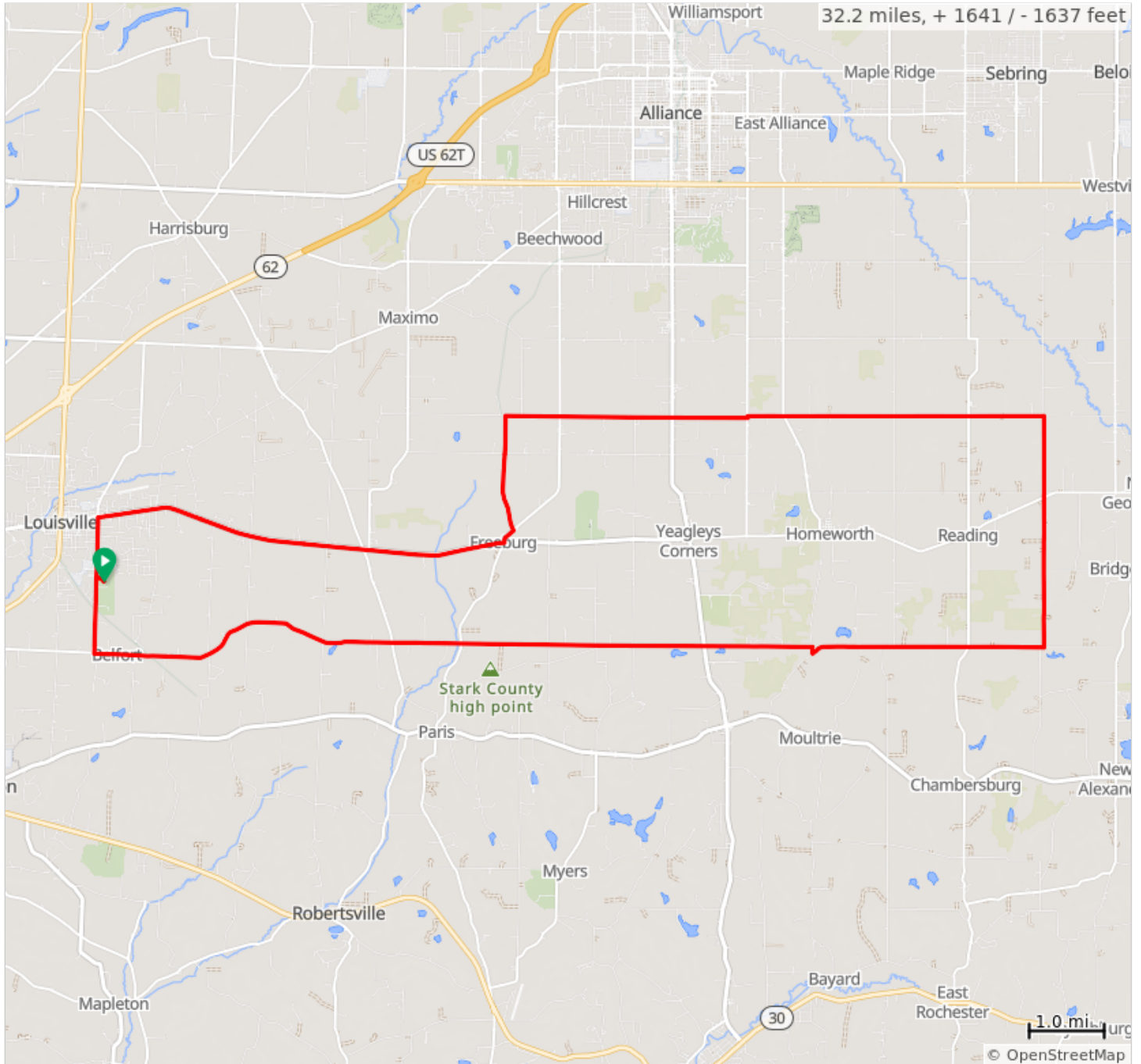
600-Out Cenfield in Georgetown, SCBC




















Starts at Metzger Park in Louisville, Oh. Mostly flat to rolling on rural roads. A 32 mile route with 1641' of elevation, average of 51' per mile.

Originated by Denny Simon, July 2024

Ride with GPS link: <https://ridewithgps.com/routes/47484672>



600-Out Cenfield in Georgetown, SCBC

Dist	Type	Note
0.0		Start of route
0.1		R onto South Nickelplate Street Leaving park
0.9		R onto East Main Street, SR 153
6.4		L onto Beechwood Avenue Northeast, CR 105
6.6		L onto Hartzell Avenue Northeast
8.1		R onto Cenfield Street Northeast
11.3		L onto Mahoning Avenue Northeast
11.3		R onto Center Road
15.2		R onto South 12th Street
17.2		Continue onto 12th Street
18.3		R onto Mountz Road
21.3		Sharp R onto Homeworth Road
21.3		Sharp R onto Homeworth Road
21.4		L onto Mountz Road
31.1		R onto Nickelplate Street Northeast
32.1		R into park End of route
32.2		End of route

32.2 miles. +1618/-1615 feet