

608-Dabbling Out of Lake, SCBC



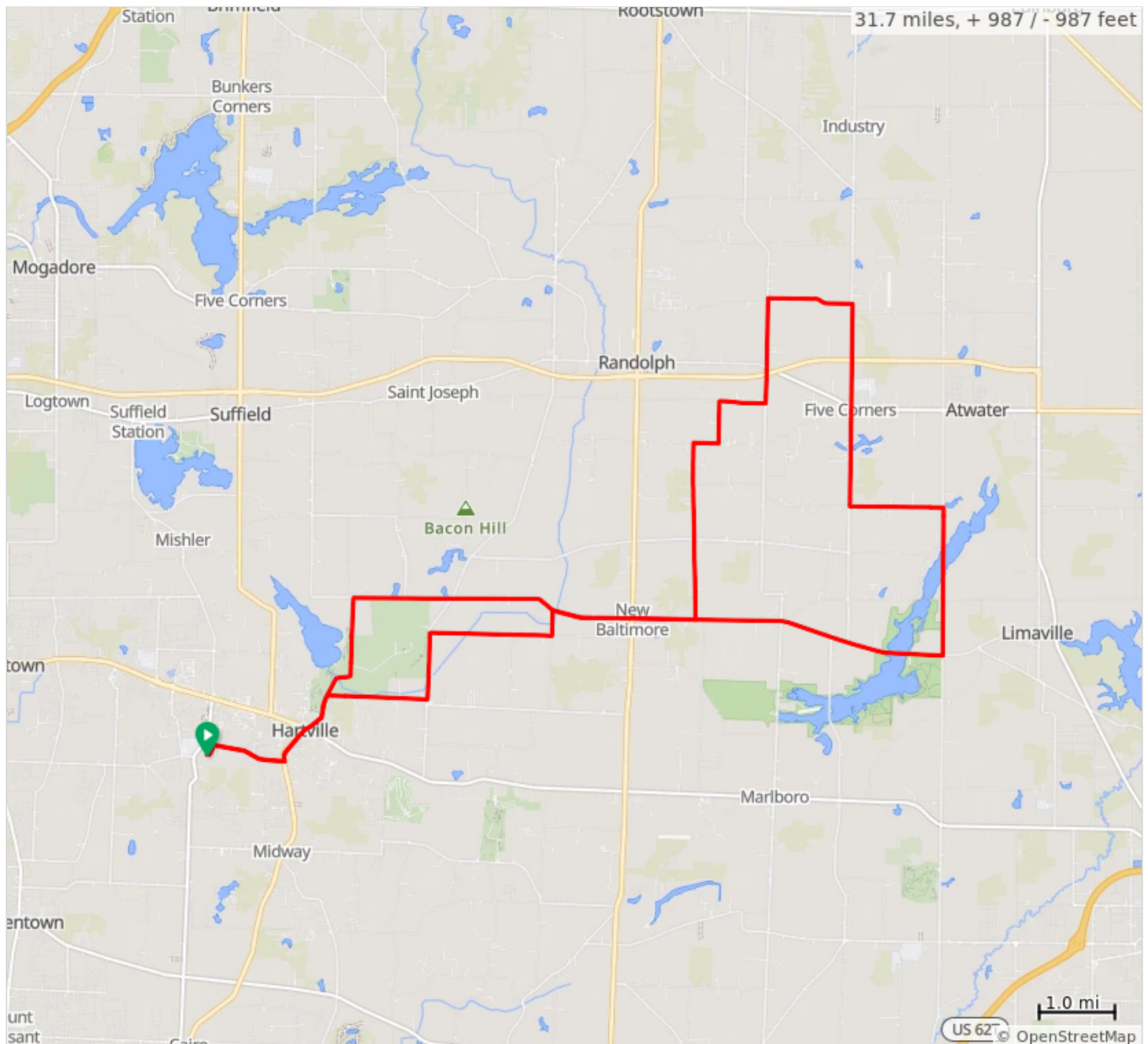
Starts at Lake Community Park in Hartville

Route is a spin off of Dibble Dabble that starts at Quail Hallow.
















Originated by Sally Griffiths, Sept. 2025

988 ft ascent- average of 31 ft per mile

Ride with GPS Link: <https://ridewithgps.com/routes/52847930>



608-Dabbling Out of Lake, SCBC

Dist	Type	Note
0.0		Start of route
0.0		Slight R, leaving park
0.2		R onto Woodmont St
1.1		L onto S Prospect Ave
3.7		R onto Pontius Rd
11.5		L onto McCallum Ave
13.4		L onto Unger Road
14.6		R on Industry Rd
17.3		L on Taylor Rd
18.4		L on New Milford Rd
19.7		R on Alexander Rd
20.3		L on Matti Rd
20.9		R onto Eberly Rd
21.2		L onto Horning Rd
23.5		R onto Pontius St
25.4		L onto Gopp Ave
25.7		R onto Pinedale St
27.3		L onto Duquette Ave
28.2		R onto Swamp St
29.5		L onto Prospect Ave
30.0		Keep L onto South Prospect Ave
30.5		R onto Woodland St
31.5		L onto Wagler Ave
31.7		R into park, end route
31.7		End of route

31.7 miles. +939/-939 feet