

703-27 Baltic Gravel 27 SCBC



Starts at the Baltic Park parking lot directly behind East Main Kitchen located at 108 E Main St, Baltic, OH.

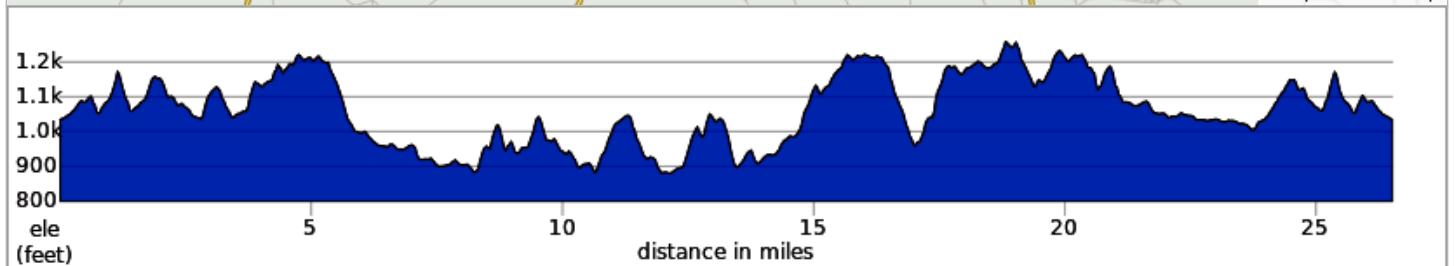
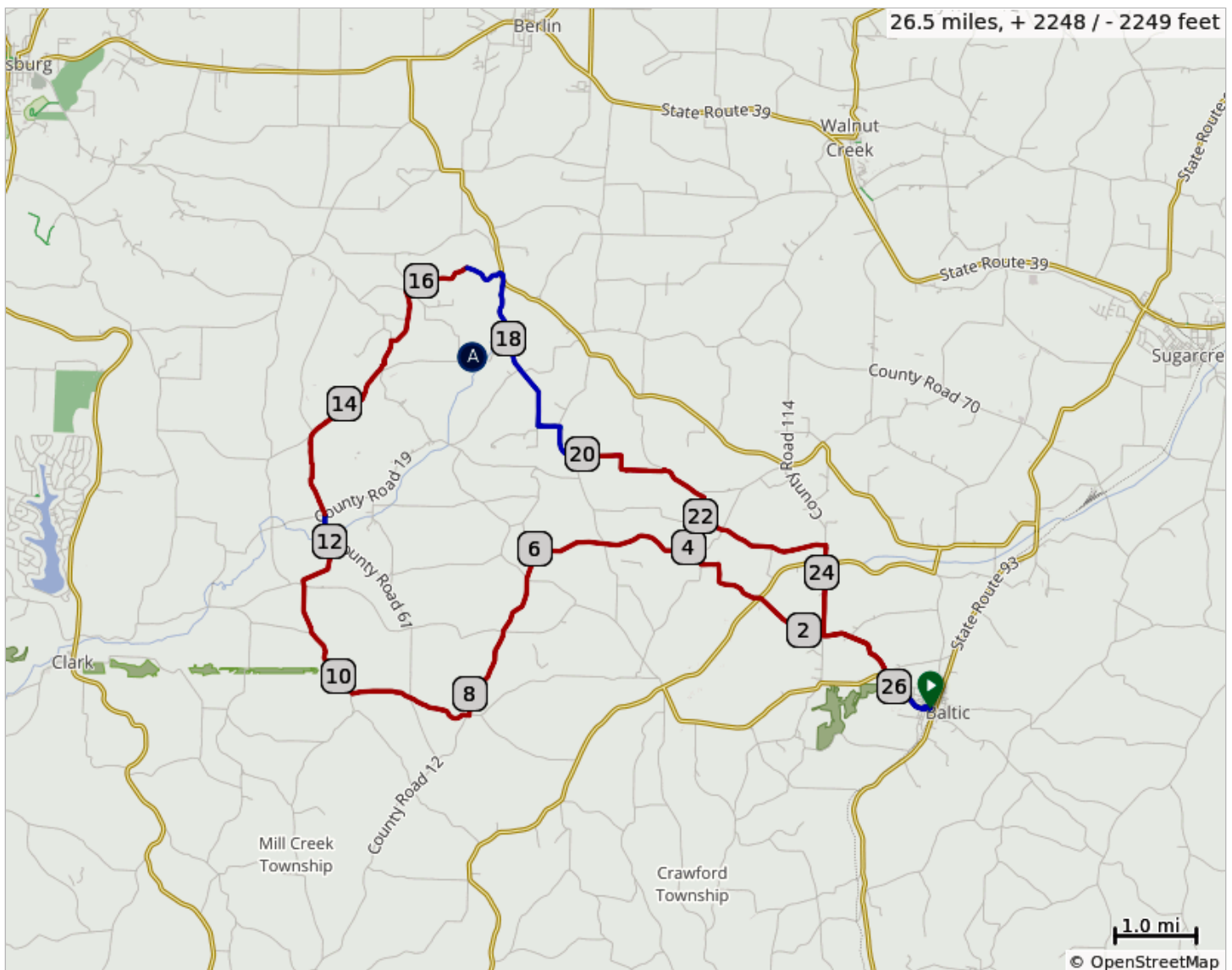
Originated by Jim Sloan April 2021.

26.5 mile route modified from the Ohio Gravel Grinders Charm 30 to start from Baltic instead and bypass Charm. Mostly gravel with about 5 miles of paved road (Blue lines). Hilly, rural, and very scenic.

































Elevation gain 2250 ft. Average gain per mile 87 ft.

RideWithGPS Map: <https://ridewithgps.com/routes/35648818>





A. Paved roads are marked in blue



703-27 Baltic Gravel 27 SCBC

Dist	Type	Note
0.0		Start of route
0.0		R onto Miller St
0.1		L onto N Butler St
0.1		R onto W Main St
0.8		R onto Township Rd 177
3.5		L to stay on Township Rd 177
3.7		R onto Township Rd 183
3.9		L onto Township Rd 184
6.0		Slight L onto Township Rd 151
7.9		Continue onto Township Rd 1242
8.2		R onto Township Rd 69
9.8		R onto Co Rd 126
10.0		Continue onto Township Rd 110
12.0		L onto Co Rd 61/Township Hwy 110
13.4		Slight R onto Township Rd 128
14.7		L onto Co Rd 68
15.0		R onto Township Hwy 125
15.8		R onto Township Rd 127
15.9		R onto Township Rd 123
17.1		R onto OH-557 S
17.2		Slight R onto Township Rd 154 (Paved)
18.4		Continue straight onto Co Rd 19 (Paved)
19.1		L to stay on Co Hwy 19 (Paved)
19.4		R onto Co Rd 600 (Paved)
19.9		Slight L
21.1		R onto Township Rd 190
21.7		R onto Township Rd 183
22.0		L onto Township Rd 182
23.6		R onto Co Rd 114
23.8		Continue onto Township Rd 178
24.7		L onto Township Rd 177
25.8		L onto OH-651 E

25.8 miles. +2125/-2106 feet

Dist	Type	Note
26.4		L onto N Butler St
26.4		R onto Miller St
26.5		L into Park parking lot.
26.5		End of route

0.7 miles. +0/-7 feet

703-37 Baltic Gravel 37 SCBC



Starts at the Baltic Park parking lot directly behind East Main Kitchen located at 108 E Main St, Baltic, OH.

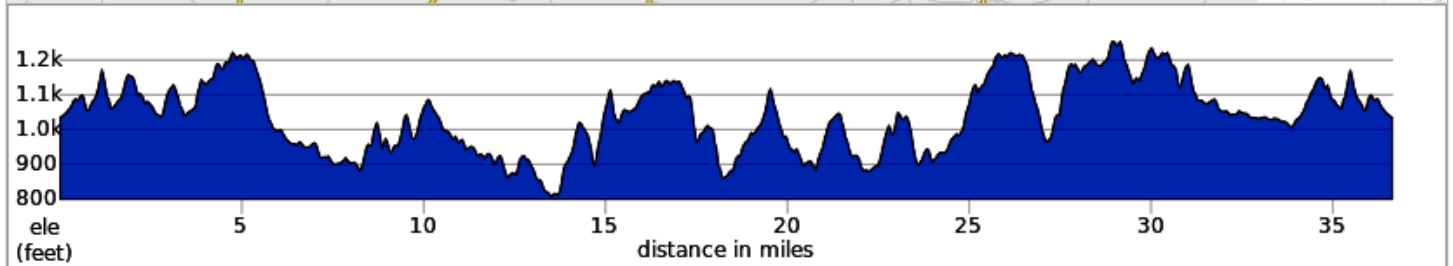
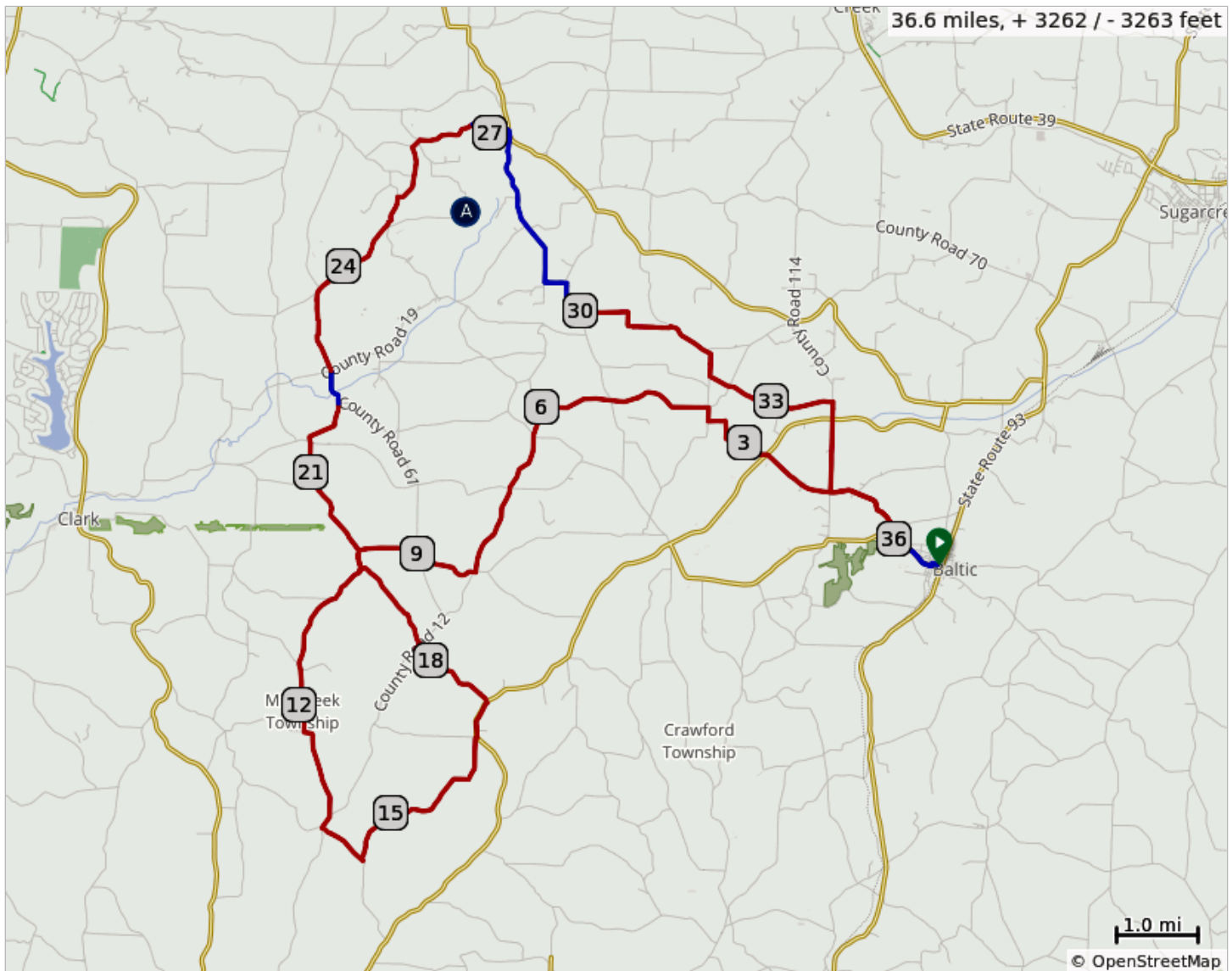
Originated by Jim Sloan April 2021.

36.6 mile route modified from the Ohio Gravel Grinders Charm 40 to start from Baltic instead and bypass Charm. Mostly gravel with about 5 miles of paved road (Blue lines). Hilly, rural, and very scenic.

Elevation gain. 3277 ft. Average gain per mile. 91 ft.

RideWithGPS Map: <https://ridewithgps.com/routes/35648855>

A. Paved roads are marked in blue



703-37 Baltic Gravel 37 SCBC

Dist	Type	Note
0.0	📍	Start of route
0.0	➔	R onto Miller St
0.1	←	L onto N Butler St
0.1	➔	R onto W Main St
0.8	➔	R onto Township Rd 177
3.5	←	L to stay on Township Rd 177
3.7	➔	R onto Township Rd 183
3.9	←	L onto Township Rd 184
6.0	←	Slight L onto Township Rd 151
7.8	↑	Continue onto Township Rd 1242
8.2	➔	R onto Township Rd 69
9.8	←	L onto Co Rd 126
13.5	➔	Slight R onto Co Rd 12
13.6	←	L onto Township Rd 212
14.3	←	Sharp L onto Township Rd 213
16.1	↑	Continue onto Old Township Rd 1214
16.7	➔	R onto Township Rd 215
16.7	←	L onto OH-643 N
17.1	←	L onto Township Rd 219
18.3	➔	R onto Co Rd 12
18.4	←	L onto Township Rd 219
19.6	➔	Sharp R onto Co Rd 126
20.1	↑	Continue onto Township Rd 110
22.1	←	L onto Co Rd 61/Township Rd 110
23.6	➔	Slight R onto Township Rd 128
24.8	←	L onto Co Rd 68
25.1	➔	R onto Township Rd 125
25.9	➔	R onto Township Rd 127
26.0	➔	R onto Township Rd 123
27.2	➔	R onto OH-557 S
27.3	➔	Slight R onto Township Rd 154
28.5	↑	Continue straight onto Co Rd 19

28.5 miles. +2631/-2471 feet

Dist	Type	Note
29.2	←	L to stay on Co Hwy 19/Co Rd 19
29.5	➔	R onto Co Rd 600
30.0	←	Slight L onto unmarked gravel road.
31.3	➔	R onto Township Rd 190
31.9	➔	R onto Township Rd 183
32.1	←	L onto Township Rd 182
33.7	➔	R onto Co Rd 114
34.0	↑	Continue onto Township Rd 178
34.8	←	L onto Township Rd 177
35.9	←	L onto OH-651 E
36.5	←	L onto N Butler St
36.6	➔	R onto Miller St
36.6	←	L into parking lot.
36.6	📍	End of route

8.2 miles. +491/-657 feet