

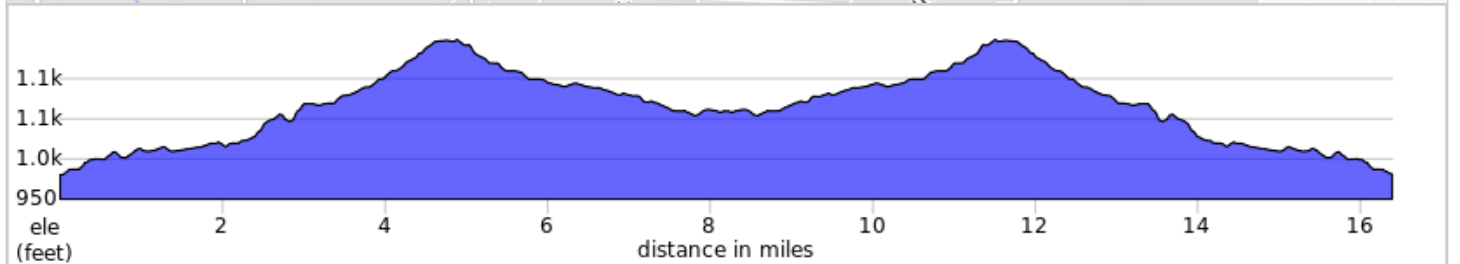
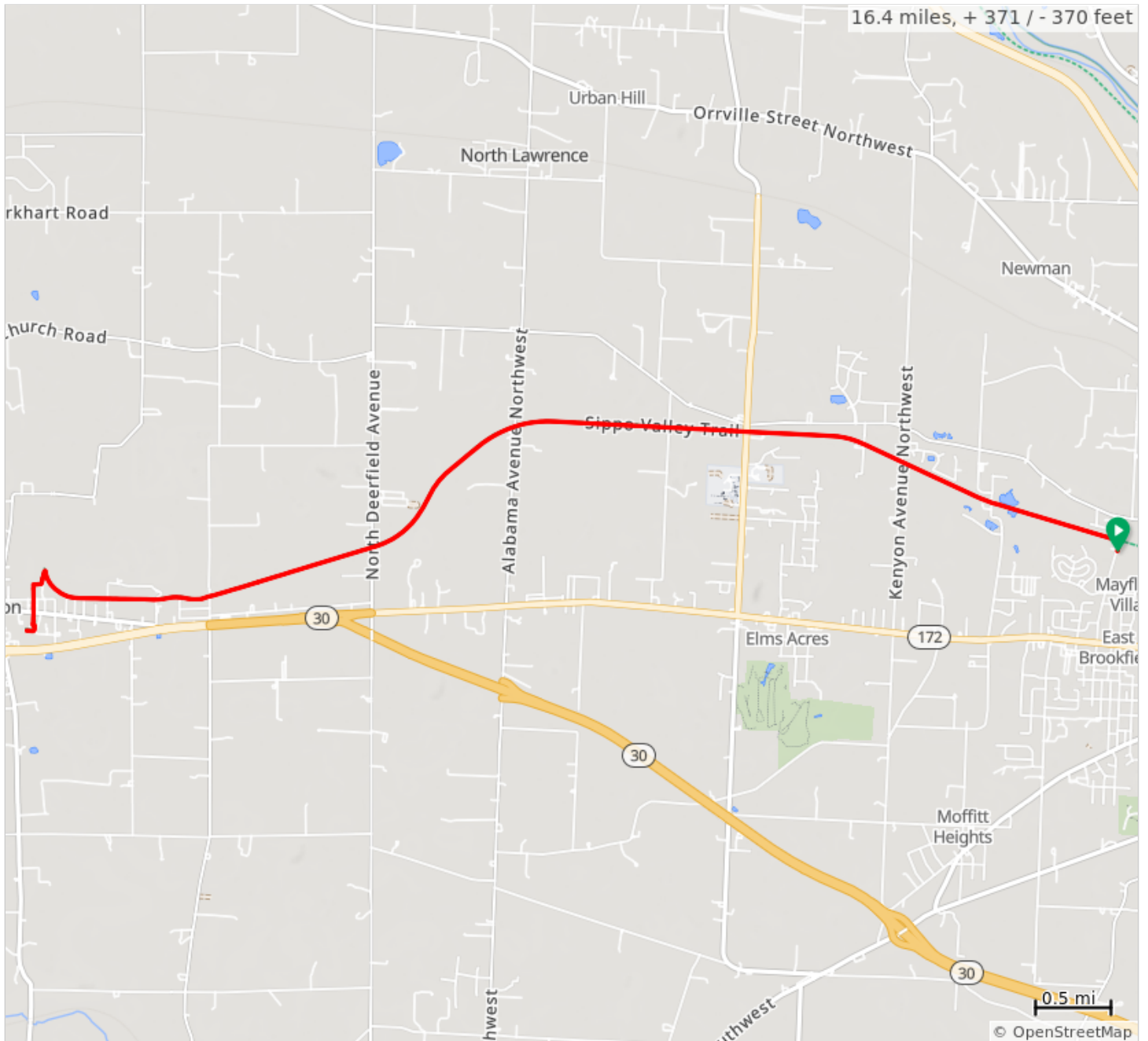
807-Bison Street Burger, SCBC
















Route starts at Bison Street Burgers and Brews in Massillon, Ohio.
Follows the Sippo Valley Trail west to Dalton and back.

16 mile route on trail, surface is a mix of blacktop and crushed limestone. Originated by Diana Stutzman, 2024

Ride with GPS link: <https://ridewithgps.com/routes/47857370>



807-Bison Street Burger, SCBC

Dist	Type	Note
0.0		Start of route
0.1		L onto Sippo Valley Bike Trail Start of route
7.7		L to stay on Sippo Valley Bike Trail
7.8		Sippo Valley Bike Trail turns L and becomes N Freet St
8.1		L into parking lot
8.1		Right-continue into parking lot
8.2		Rest Stop, U-Turn In season water/restroom
8.3		L toward S Freet St
8.3		R onto S Freet St
8.6		N Freet St turns R and becomes Sippo Valley Bike Trail
8.7		R to stay on Sippo Valley Bike Trail
16.3		R onto Bison Ave NW
16.4		End of route

16.4 miles. +341/-339 feet