

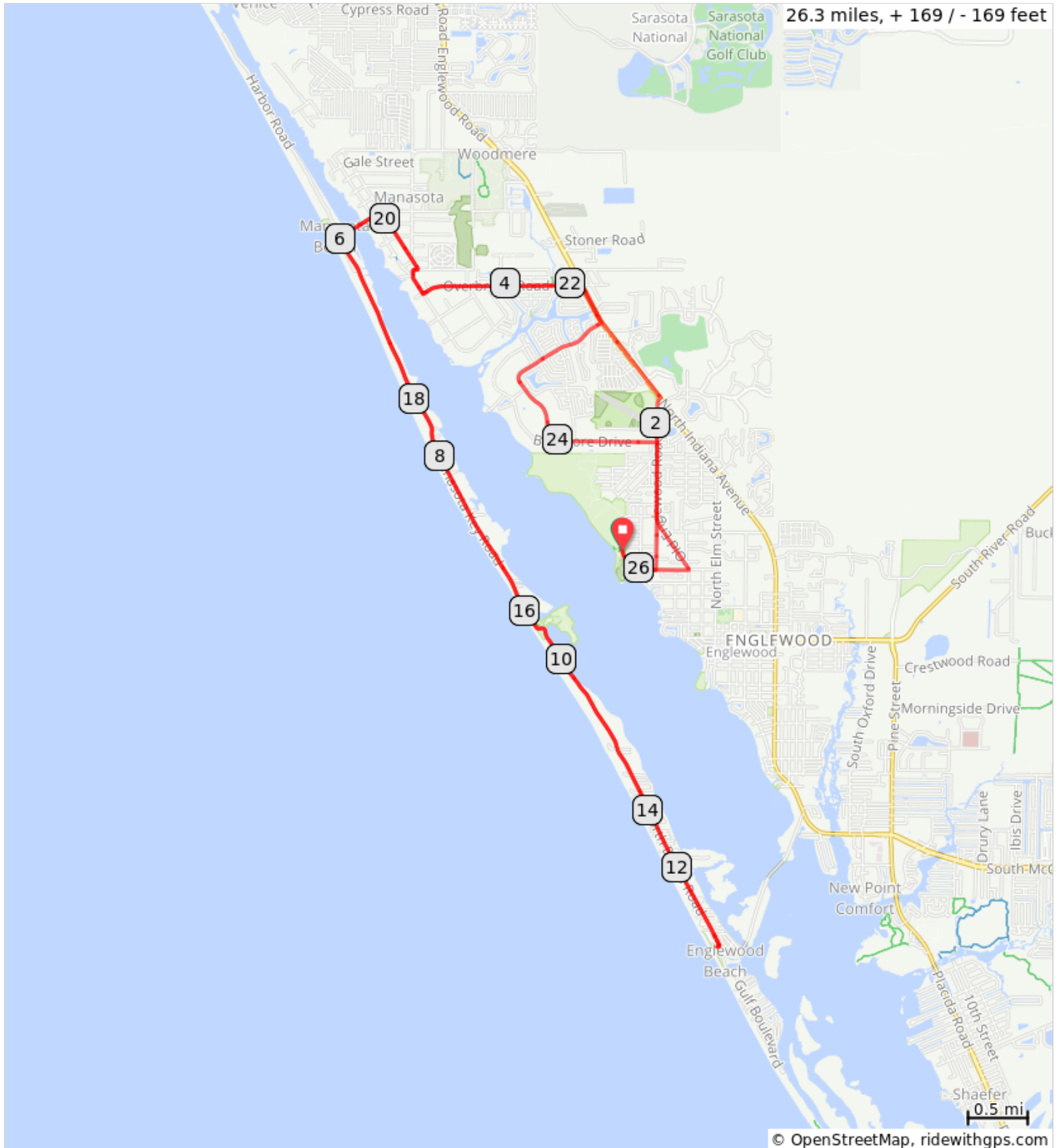
# 907 Lemon Bay Park to Manasota Key-26 SCBC
























This 26 mile version of 907 follows the long route to the Manasota Beach Rest Stop and then returns. It does not go to Boca Grande. Originated in 2007 by Al Jones.

Latest short route update May 2018

RideWithGPS Map: <https://ridewithgps.com/routes/11487158>



907 Lemon Bay Park to Manasota Key-26 SCBC

0.0		Start of route
0.0		End at Lemon Bay Park.
0.1		R onto Bay Park Blvd
0.2		Bay Park Blvd turns L and becomes Stewart St
0.7		L onto Old Englewood Rd
2.2		L onto FL-776 (Indiana / Englewood) or use the sidewalk on the L to avoid 776.
3.4		L onto Overbrook Rd
4.7		R onto Bayshore Dr
5.0		L onto Alamander Ave
5.6		L onto Manasota Beach Rd
6.0		L onto Manasota Key Rd
11.1		Continue onto N Beach Rd
12.7		R into Manasota Beach Access. Restrooms. U-Turn and return on Beach Rd.
14.6		Continue onto Manasota Key Rd
19.5		R onto Manasota Beach Rd
19.9		R onto Alamander Ave
20.5		R onto Bayshore Dr
20.7		L onto Overbrook Rd
22.1		R onto Englewood Rd
22.4		R onto Englewood Isles Pkwy
23.3		Continue onto Larchmont Dr
23.9		L onto Bayshore Dr
24.8		R onto Old Englewood Rd
25.5		Slight R onto Kilbourne Ave
25.9		R onto Stewart St
26.1		Stewart St turns R and becomes Bay Park Blvd
26.2		L onto Brengle Ave
26.3		End of route

26.3 miles. +162/-162 feet

# 907 Lemon Bay Park to Boca-56 SCBC



Starts at Lemon Bay Park, 570 Bay Park Rd, Englewood, FL 34223.

Flat, moderate to heavy traffic in some areas, traverses Manasota Key, crosses the Boca Grande Causeway (\$3.00 toll) to Gasparilla Island, restaurant stop at Boca Grande.

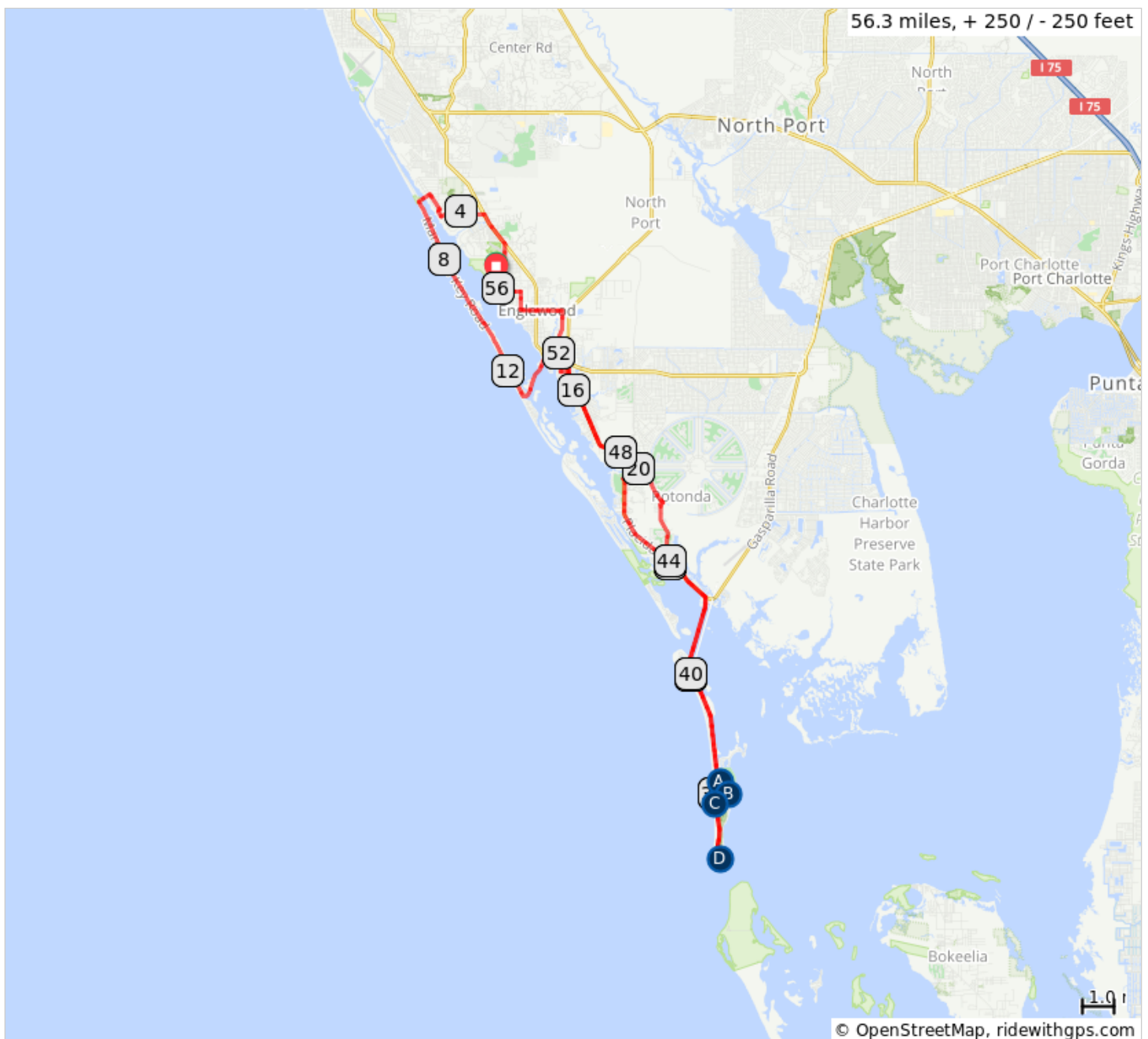
Originated by Al Jones 2007.

Most recent update Jan 24, 2019.

RideWithGPS link: <https://ridewithgps.com/routes/26424096>

A few attractions close to the route on Gasparilla Island are shown.

A.	Gasparilla Inn - 500 Palm Ave	C.	Gasparilla Lighthouse - 220 Gulf Blvd
B.	Widdon's Historic Marina - 190 1st St SE	D.	Old Lighthouse and Museum 880 Belcher Rd (in the State Park)



907 Lemon Bay Park to Boca-56 SCBC

0.0	📍	Start of route
0.1	➔	R onto Bay Park Blvd
0.2	➡	Bay Park Blvd turns L and becomes Stewart St
0.7	➡	L at the 1st cross street onto Old Englewood Rd
2.2	➡	L FL-776. Or use sidewalk.
3.4	➡	L onto Overbrook Rd
4.7	➔	R onto Bayshore Dr
5.0	➡	L onto Alamander Ave
5.5	➡	L at the onto Manasota Beach Rd
5.9	➡	Manasota Beach Rd turns L and becomes Manasota Key Rd
11.1	⬆	Continue onto N Beach Rd
12.8	⬆	At the traffic circle, 2nd exit onto Beach Rd
14.2	➔	Sharp R onto S McCall Rd
14.8	➔	R onto New Point Comfort Rd
15.0	➡	L onto Lemon Bay Rd
15.3	➔	R onto Placida Rd
19.3	➔	R onto Eagle Preserve Dr
19.3	⬆	Make a U-turn
19.4	⬆	Continue onto Rotonda Blvd W
20.1	⬆	Continue straight to stay on Rotonda Blvd W
20.3	➔	R onto Boundary Blvd
21.6	➔	R onto Cape Haze Dr
21.6	⬆	At the traffic circle, 3rd exit and stay on Cape Haze Dr
23.4	⬆	At the traffic circle, 3rd exit onto Spaniards Rd
24.3	➡	L onto Lookout Alley
24.3	➡	L onto Gaspar Dr
24.4	➔	R onto Placida Rd
25.4	➔	R onto Boca Grande Causeway
27.3	⬆	Continue onto Gasparilla Rd
28.1	➡	L onto Gulf Shores to access the Boca Grande Bike Path.

28.1 miles. +158/-156 feet

28.1	➔	R onto Boca Grande Bike Path
31.4	➔	R onto 5th St W
31.4	➡	L onto Park Ave
31.5	<i>i</i>	Food Stop / Hudson's, Loose Caboose, etc
31.5	➡	L onto 4th St W
31.5	➔	R onto Boca Grande Bike Path
31.8	➔	R to stay on Boca Grande Bike Path
33.7	<i>i</i>	South Beach Restaurant
33.9	➔	R onto Belcher Rd
34.0	↻	U-turn
34.1	➡	L onto Boca Grande Bike Path
36.2	➡	L to stay on Boca Grande Bike Path
39.9	➡	L onto Gasparilla Pass Blvd
39.9	➔	R onto Gasparilla Rd
40.7	⬆	Continue onto Boca Grande Causeway
42.5	➡	L onto Placida Rd. Use Bike Path on the R.
51.5	⬆	Continue onto Pine St at Traffic Light
51.8	➡	L onto Maryknoll Rd
52.1	➔	R onto S Oxford Dr
53.5	➡	L onto E Dearborn St
54.3	<i>i</i>	Cross Indiana.
54.8	➔	R onto N Elm St
55.4	➡	L onto Stewart St
56.1	➔	Stewart St turns R and becomes Bay Park Blvd
56.2	➡	L into Lemon Bay Park
56.3	📍	End of route

28.2 miles. +82/-83 feet