

911-34 Moon Ride (island Sun) SCBC



Starts at the Island Sun Inn, Venice FL.

Also a 54 mile version.

The route uses sections of the Venetian Waterway and Legacy trails, passes through some of the Nature Preserves east of Venice, and features a short stop at the Rock Pile. There is also an ice cream stop at mile 28.9.





























Originated by Al Jones in 2009.

Last update January 2020 34 mile option added and some minor cue clarifications.



RideWithGPS Map: <https://ridewithgps.com/routes/31783168>



911-34 Moon Ride (island Sun) SCBC

Dist	Type	Note
0.0		Start of route
0.0		From the Island Sun Turn L (South) onto S Tamiami Trail
1.3		R onto Center Rd
1.4		L onto Venetian Waterway Park
3.6		L at end of VW Trail
3.7		Bear R at the Y
3.8		R onto park road.
3.9		L onto Shamrock Dr
5.7		Cross US-41 (Tamiami)
7.7		R onto Center Rd
10.0		L onto Rockley/Jackson at the first traffic light past Venice Country Club
10.1		Continue onto Jackson Rd
13.3		R onto Border Rd
14.4		R onto S Moon Dr
15.5		Slight L onto Forbes Trail
16.7		Continue on Forbes Trail at the gate.
18.8		Road ends at the ROCK PILE. Make a U-Turn and return on Forbes.
22.0		Slight R onto S Moon Dr
23.2		L onto Border Rd
28.8		R onto Albee Farm Rd
28.9		L. Ice Cream Stop at Nokomis Groves
28.9		R onto Albee Farm Rd from Nokomis Grove
29.3		R onto Colonia Lane
30.0		L onto Legacy Trail.
30.7		Continue straight to stay on Legacy Trail
31.2		Continue onto Venetian Waterway Park
33.0		L onto trail access path before the bridge
33.2		Sharp R onto S Tamiami Trail or use sidewalk.

33.2 miles. +188/-193 feet

Dist	Type	Note
34.4		End at the Island Sun Inn / Rialto
34.4		End of route

1.2 miles. +0/-0 feet

911- 54 Moon Ride (island Sun) SCBC

Dist	Type	Note
0.0	📍	Start of route
0.0	←	From the Island Sun Turn L (South) onto S Tamiami Trail
1.3	→	R onto Center Rd
1.4	←	L onto Venetian Waterway Park
3.6	←	L at end of VW Trail
3.7	→	Bear R at the Y
3.8	→	R onto park road.
3.9	←	L onto Shamrock Dr
5.7	↑	Cross US-41 (Tamiami)
7.7	→	R onto Center Rd
10.0	←	L onto Rockley/Jackson at the first traffic light past Venice Country Club
10.1	↑	Continue onto Jackson Rd
13.3	→	R onto Border Rd
14.4	→	R onto S Moon Dr
15.5	←	Slight L onto Forbes Trail
16.7	↑	Continue on Forbes Trail at the gate.
18.8	↪	Road ends at the ROCK PILE. Make a U-Turn and return on Forbes.
22.0	→	Slight R onto S Moon Dr
23.2	←	L onto Border Rd
27.8	→	R onto Pinebrook Rd
28.8	←	L onto Laurel Rd E
30.8	→	R onto Legacy Trail (Sarasota to Venice Rail-Trail)
36.9	←	L onto Central Sarasota Pkwy
38.1	→	R onto Potter Park Dr
38.3	→	R into Potter Park
38.4	↪	U-Turn and return to Potter Park Drive.
38.6	→	R onto Potter Park Dr
39.1	→	R onto Sarasota Square Blvd
39.5	←	L onto McIntosh Rd
40.6	→	R onto Palmer Ranch Pkwy

40.6 miles. +165/-165 feet

Dist	Type	Note
40.6	→	R onto Legacy Trail (Sarasota to Venice Rail-Trail)
48.0	↑	Continue across the Laurel Rd Bridge.
50.1	↑	Continue across the bridge to stay on Legacy Trail
50.7	↑	Continue onto Venetian Waterway Park
52.5	←	L onto trail access path before the bridge
52.7	→	Sharp R onto S Tamiami Trail or use sidewalk.
53.9	i	End at the Island Sun Inn / Rialto
53.9	📍	End of route

13.3 miles. +70/-69 feet