

911-34 Moon Ride, SCBC



Starts at the Island Sun Inn, Venice FL.

Also a 46,54 & 66 mile version.

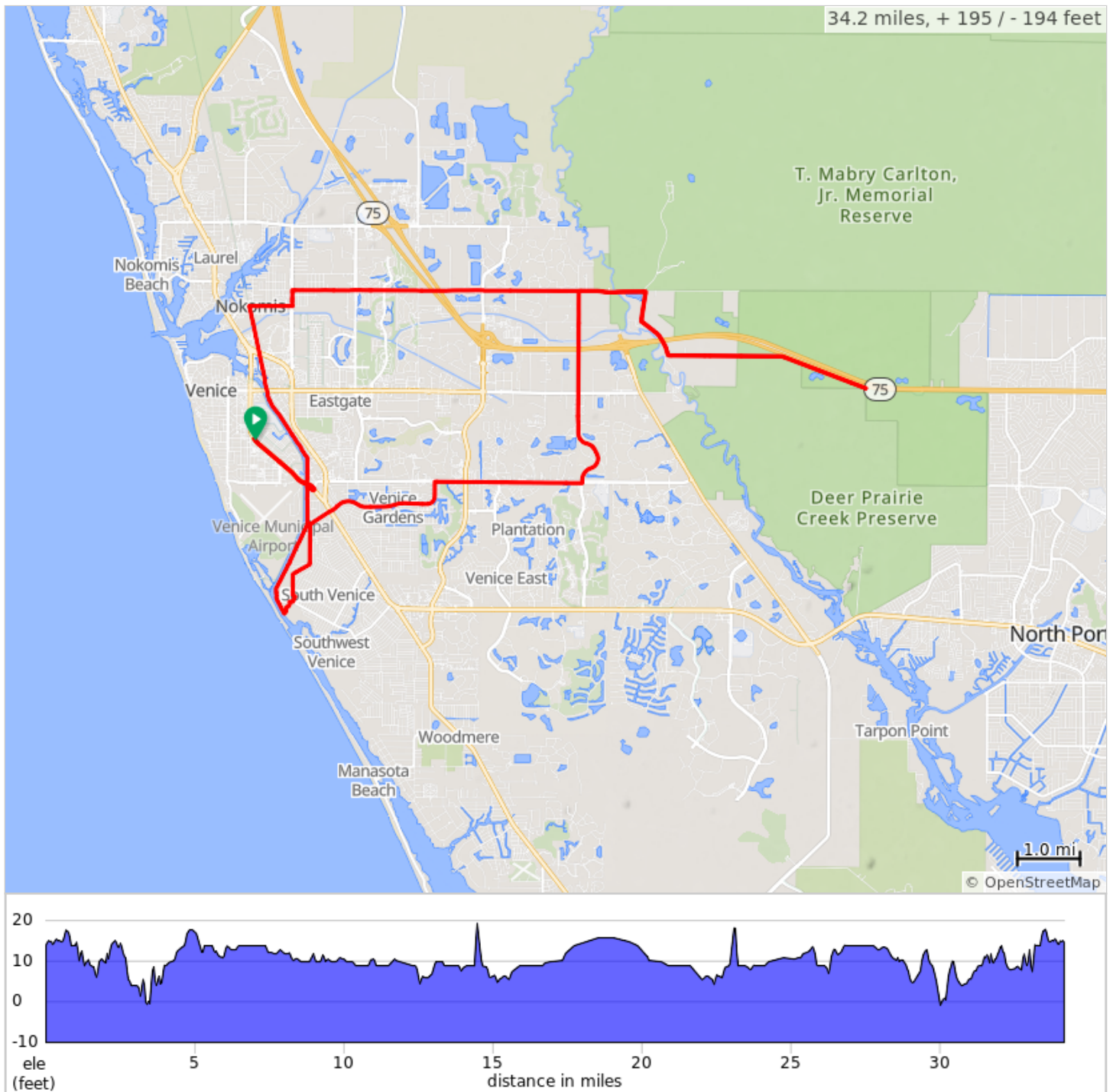
The route uses sections of the Venetian Waterway and Legacy trails, passes through some of the Nature Preserves east of Venice, and features a short stop at the Rock Pile.

Originated by Al Jones in 2009.





























Last update January 2020 34 mile option added and some minor cue clarifications.

Dec. 2023

RideWithGPS Map: <https://ridewithgps.com/routes/31783168>



911-34 Moon Ride, SCBC

Dist	Type	Note
0.0		Start of route
0.0		From the Island Sun Turn L (South) onto S Tamiami Trail
1.3		R onto Center Rd
1.4		L onto Venetian Waterway Park
3.6		L at end of VW Trail
3.7		Bear R at the Y
3.8		R onto park road.
3.9		L onto Shamrock Dr
5.7		Cross US-41 (Tamiami)
7.7		R onto Center Rd
10.0		L onto Rockley/Jackson at the first traffic light past Venice Country Club
10.1		Continue onto Jackson Rd
13.3		R onto Border Rd
14.4		R onto S Moon Dr
15.5		Slight L onto Forbes Trail
16.7		Continue on Forbes Trail at the gate.
18.8		Road ends at the ROCK PILE. Make a U-Turn and return on Forbes.
22.0		Slight R onto S Moon Dr
23.2		L onto Border Rd
28.8		L onto Albee Farm Rd S
29.0		R onto Colonia Lane
29.7		L onto Legacy Trail.
30.4		Continue straight to stay on Legacy Trail
31.0		Continue onto Venetian Waterway Park
32.8		L onto trail access path before the bridge
32.9		Sharp R onto S Tamiami Trail or use sidewalk.
34.2		End at the Island Sun Inn / Rialto
34.2		End of route

34.2 miles. +168/-167 feet

911-46 Moon Ride to Butler Park, SCBC



Starts at the Island Sun Inn, Venice FL.

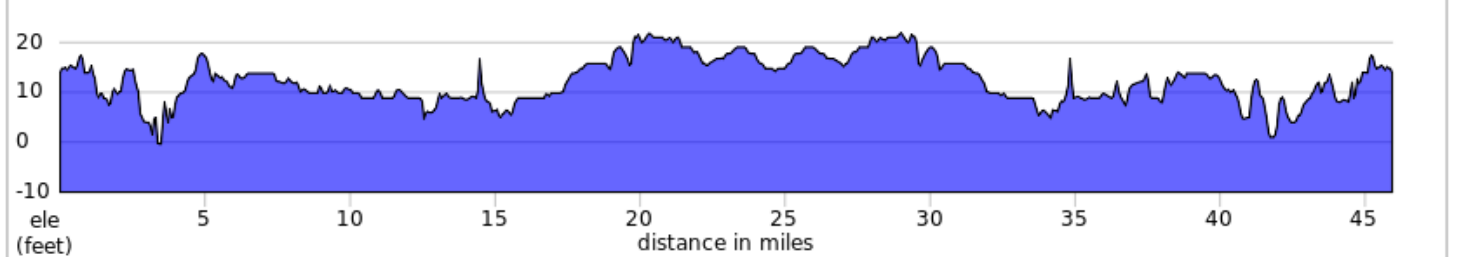
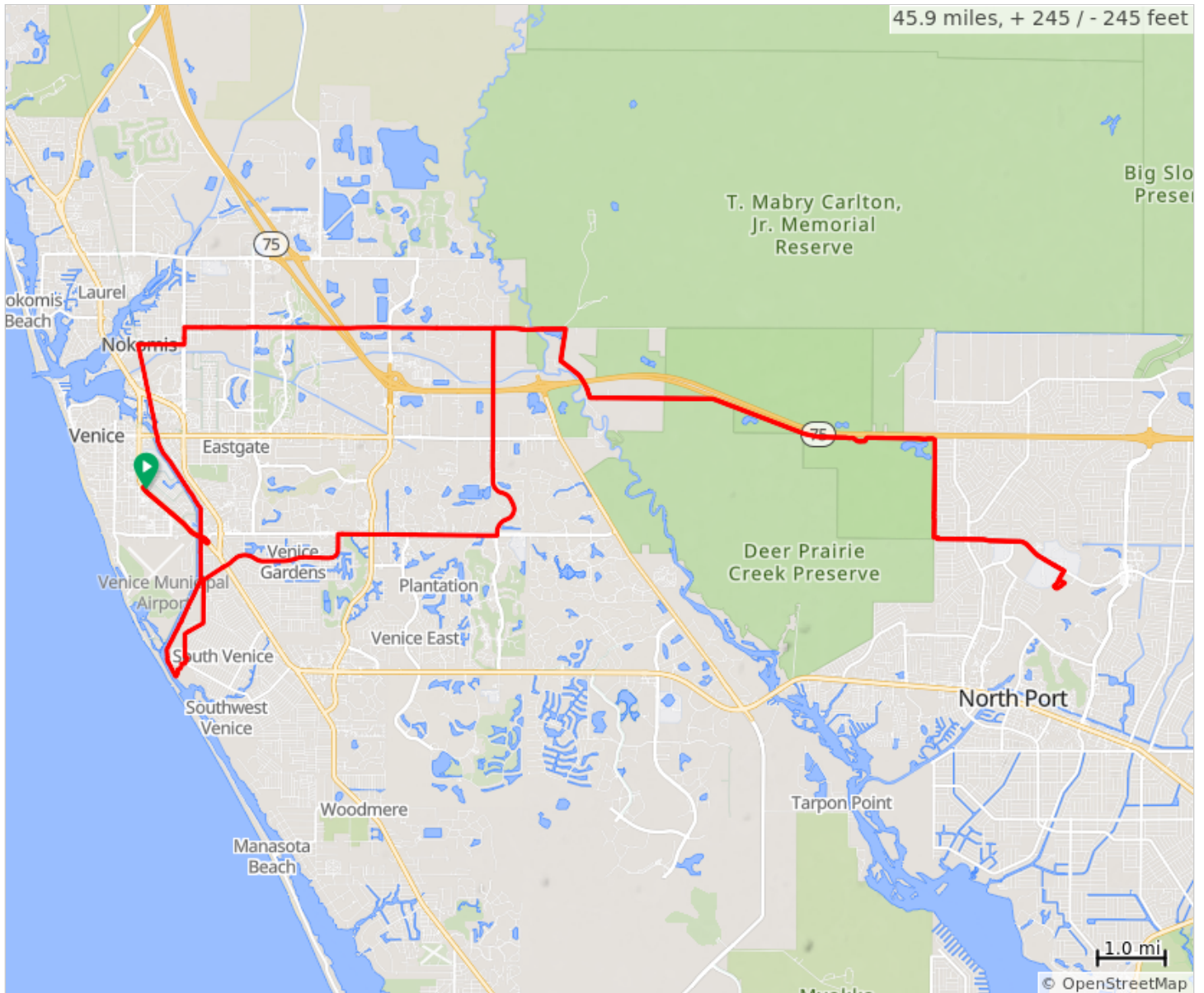
Also a 34,54 & 66 mile version.

The route uses sections of the Venetian Waterway, Legacy trails and Forbes Trail. Passes through some of the Nature Preserves east of Venice. Rest stop at Butler Park/Northport Aquatic Center.

Originated by Al Jones in 2009.

Last update January 2020 & December 2023

RideWithGPS Map:<https://ridewithgps.com/routes/45179316>



911-46 Moon Ride to Butler Park, SCBC

Dist	Type	Note
0.0	📍	Start of route
0.0	←	From the Island Sun, turn L (south) onto S Tamiami Trail
1.3	→	R onto Center Rd
1.4	←	L onto Venetian Waterway Park
3.6	←	L at end of VW Trail
3.7	↗	Bear R at the Y
3.8	→	R onto park road
3.9	←	L onto Shamrock Dr
5.7	↑	Cross US-41 (Tamiami)
7.7	→	R onto Center Rd
10.0	←	L onto Rockley Blvd
13.3	→	R onto Border Rd
14.4	→	R onto S Moon Dr
14.9	←	L to stay on S Moon Dr
15.6	←	Slight L onto Forbes Trail
18.8	↑	Continue onto Price Trailhead
22.3	→	R onto N Calera St
22.3	←	L onto W Price Blvd
24.3	→	R into Butler Park
24.4	←	L (Restrooms in small building on left)
24.5	→	R
24.7	→	R, leaving CC
25.0	←	L onto W Price Blvd
27.0	→	R onto N Calera St
27.0	←	L onto Price Trailhead
30.8	↑	Continue onto Forbes Trail
33.7	→	Slight R onto S Moon Dr
34.4	→	R to stay on S Moon Dr
34.9	←	L onto Border Rd
38.5	↑	Continue onto Edmondson Rd
40.5	←	L onto Albee Farm Rd S
40.8	→	R onto Colonia Ln E
41.4	←	L onto Legacy Trl

41.4 miles. +166/-171 feet

Dist	Type	Note
42.1	↑	Continue straight to stay on Legacy Trl
42.8	↑	Continue onto Venetian Waterway Park
44.5	←	L onto access trail, leaving VW Trail
44.6	→	R onto Center Rd
44.6	→	R onto S Tamiami Trail
45.9	→	R onto San Marco Dr
45.9	→	R, end of route at Island Sun
45.9	📍	End of route

4.5 miles. +29/-24 feet

911- 54 Moon Ride, SCBC



Starts at the Island Sun Inn, Venice FL.

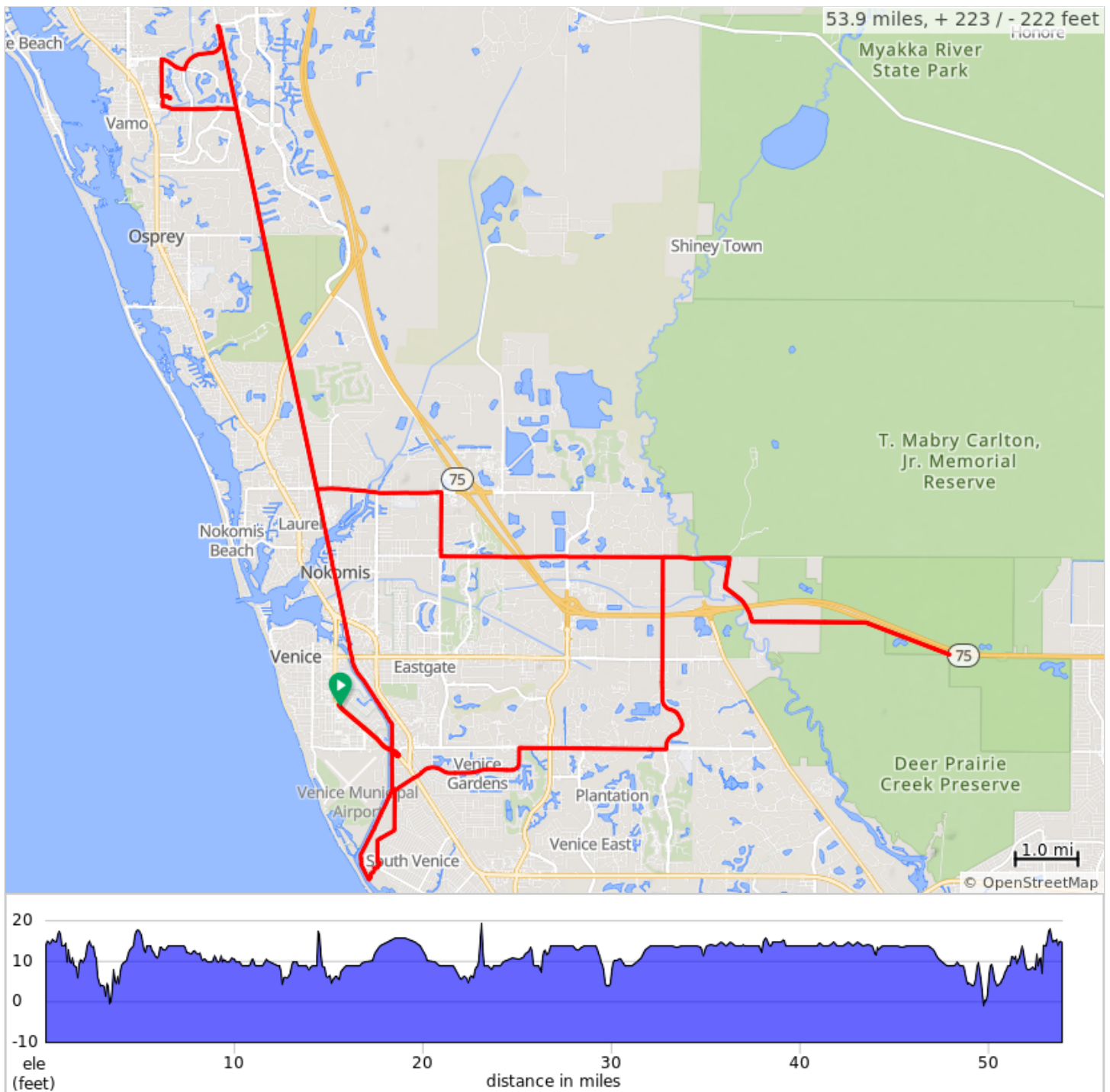
Also a 36,46 & 66 mile version.

The route uses sections of the Venetian Waterway and Legacy trails, passes through some of the Nature Preserves east of Venice, and features a short stop at the Rock Pile.

Originated by Al Jones in 2009.

Last update January 2020. 36 mile option added. Dec. 2023

RideWithGPS Map: <https://ridewithgps.com/routes/18632403>



911- 54 Moon Ride, SCBC

Dist	Type	Note
0.0	📍	Start of route
0.0	←	From the Island Sun Turn L (South) onto S Tamiami Trail
1.3	→	R onto Center Rd
1.4	←	L onto Venetian Waterway Park
3.6	←	L at end of VW Trail
3.7	→	Bear R at the Y
3.8	→	R onto park road.
3.9	←	L onto Shamrock Dr
5.7	↑	Cross US-41 (Tamiami)
7.7	→	R onto Center Rd
10.0	←	L onto Rockley/Jackson at the first traffic light past Venice Country Club
10.1	↑	Continue onto Jackson Rd
13.3	→	R onto Border Rd
14.4	→	R onto S Moon Dr
15.5	←	Slight L onto Forbes Trail
16.7	↑	Continue on Forbes Trail at the gate.
18.8	↪	Road ends at the ROCK PILE. Make a U-Turn and return on Forbes.
22.0	→	Slight R onto S Moon Dr
23.2	←	L onto Border Rd
27.8	→	R onto Pinebrook Rd
28.8	←	L onto Laurel Rd E
30.8	→	R onto Legacy Trail (Sarasota to Venice Rail-Trail)
36.9	←	L onto Central Sarasota Pkwy
38.1	→	R onto Potter Park Dr
38.3	→	R into Potter Park Restrooms by playground
38.4	↪	U-Turn and return to Potter Park Drive.
38.6	→	R onto Potter Park Dr
39.1	→	R onto Sarasota Square Blvd
39.5	←	L onto McIntosh Rd
40.6	→	R onto Palmer Ranch Pkwy

40.6 miles. +140/-141 feet

Dist	Type	Note
40.6	→	R onto Legacy Trail (Sarasota to Venice Rail-Trail)
48.0	↑	Continue across the Laurel Rd Bridge.
50.1	↑	Continue across the bridge to stay on Legacy Trail
50.7	↑	Continue onto Venetian Waterway Park
52.5	←	L onto trail access path before the bridge
52.7	→	Sharp R onto S Tamiami Trail or use sidewalk.
53.9	i	End at the Island Sun Inn / Rialto
53.9	📍	End of route

13.3 miles. +56/-55 feet

911-66 Moon Ride to Butler Park, SCBC



Starts at the Island Sun Inn, Venice FL.

Also a 34,46 & 54 mile version.

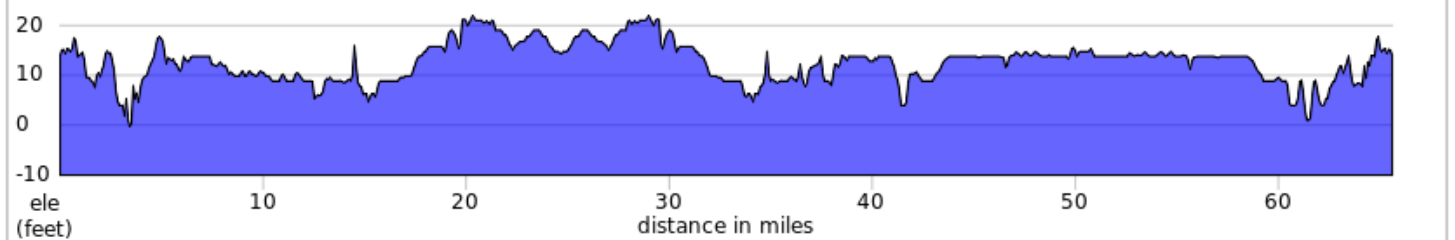
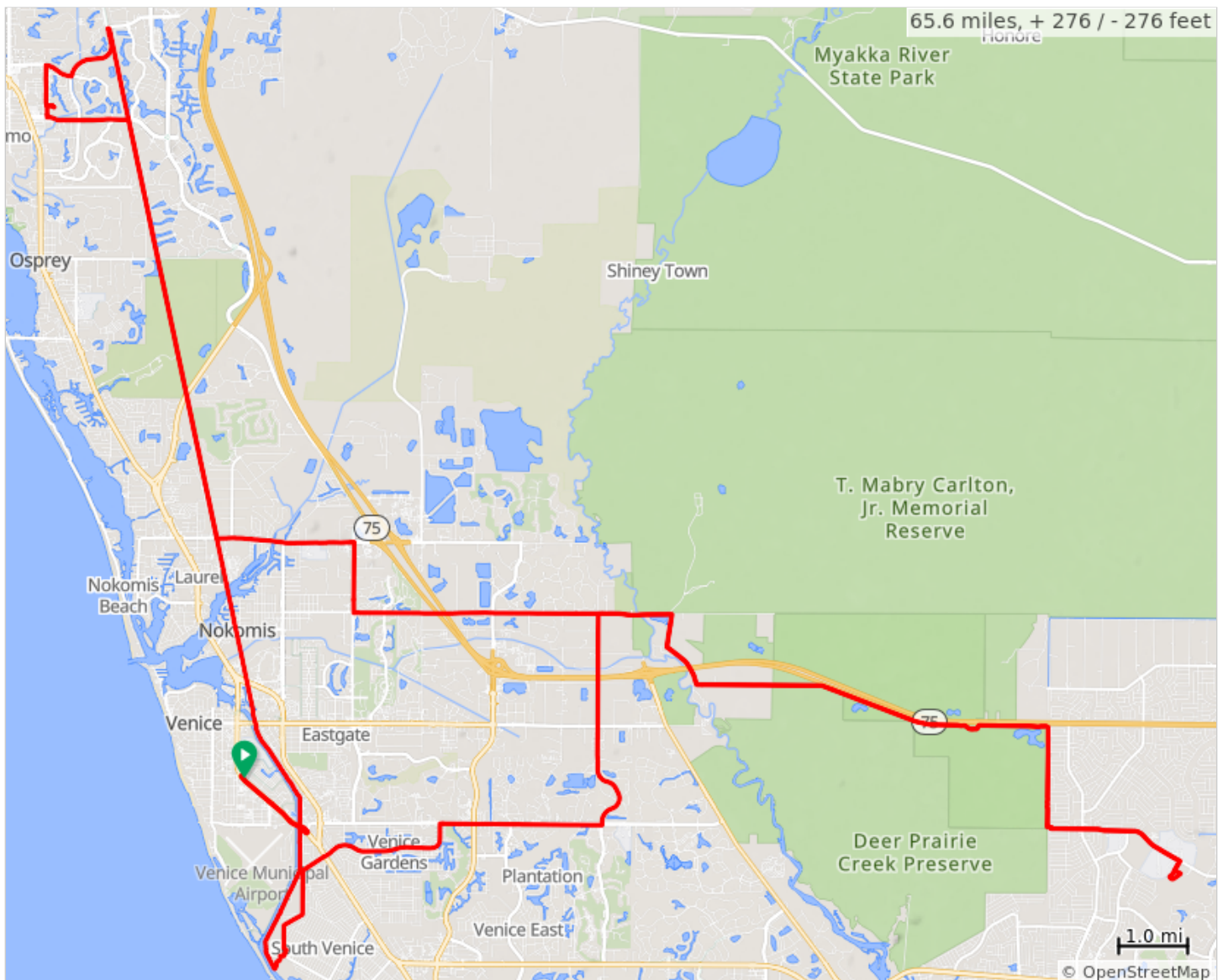
The route uses sections of the Venetian Waterway, Legacy trails and Forbes Trail.

Passes through some of the Nature Preserves east of Venice with a rest stop at Butler Park/ North Port Aquatic Center & Potter Park.

Originated by Al Jones in 2009.

Last update January 2020, December 2023.

RideWithGPS Map:<https://ridewithgps.com/routes/45179758>



911-66 Moon Ride to Butler Park, SCBC

Dist	Type	Note
0.0	📍	Start of route
0.0	←	From the Island Sun turn L (south) onto S Tamiami Trail
1.3	→	R onto Center Rd
1.4	←	L onto Venetian Waterway Park
3.6	←	L at the end of VW trail
3.7	↗	Bear R at the Y
3.8	→	R onto park road
3.9	←	L on Shamrock Dr.
5.7	↑	Cross US-41 (Tamiami)
7.7	→	R onto Center Rd
10.0	←	L onto Rockley Blvd
10.1	↑	Continue onto Jackson Rd
13.3	→	R onto Border Rd
14.4	→	R onto S Moon Dr
14.9	←	L to stay on S Moon Dr
15.6	←	Slight L onto Forbes Trail
18.8	↑	Continue onto Price Trailhead
22.3	→	R onto N Calera St
22.3	←	L onto W Price Blvd
24.3	→	R into park
24.4	←	L (Restrooms in small building on left)
24.5	→	R
24.7	→	R leaving CC
25.0	←	L onto W Price Blvd
27.0	→	R onto N Calera St
27.0	←	L onto Price Trailhead
30.8	↑	Continue onto Forbes Trail
33.7	→	Slight R onto S Moon Dr
34.4	→	R to stay on S Moon Dr
34.9	←	L onto Border Rd
38.5	↑	Continue onto Edmondson Rd
39.5	→	R onto Pinebrook Rd
40.5	←	L onto Laurel Rd E

40.5 miles. +157/-157 feet

Dist	Type	Note
42.5	→	R onto Legacy Trl (north)
48.7	←	L onto Central Sarasota Pkwy
49.8	→	R onto Potter Park Dr
50.0	→	R into Potter Park Restroom by playground/pavilion
50.1	↻	U-Turn leaving park
50.2	→	R onto Potter Park Dr
50.8	→	R onto Sarasota Square Blvd
51.2	←	L onto McIntosh Rd
52.3	→	R onto Palmer Ranch Pkwy
52.3	→	R onto Legacy Trl
61.8	↑	Continue straight to stay on Legacy Trl
62.5	↑	Continue onto Venetian Waterway Park
64.2	←	L onto access trail, leaving VW trail
64.3	→	R onto Center Rd
64.3	→	R onto S Tamiami Trail
65.6	→	R onto San Marco Dr
65.6	→	R, end of route at Island Sun
65.6	📍	End of route

25.1 miles. +65/-60 feet