

# 917-48 Siesta Key SCBC

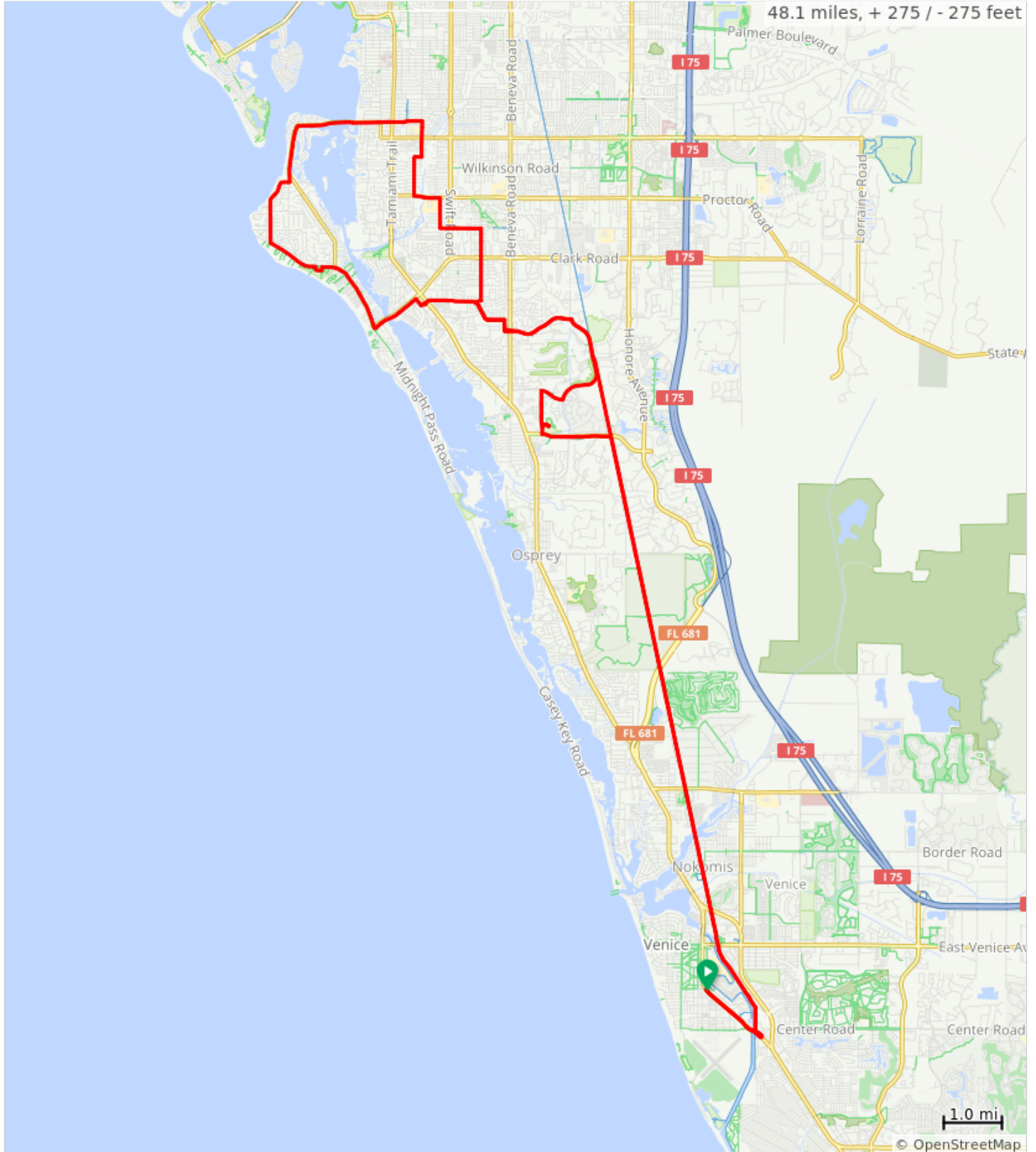


Starts at the Island Sun Inn.

A rest stop at Siesta Beach, one of Florida's most beautiful white sand beaches.

Originated by Dave Cardarella November 2010. Revised Nov 2013 and Dec 2015

RideWithGPS Map: <https://ridewithgps.com/routes/11459688>



917-48 Siesta Key SCBC

Dist	Type	Note
0.0		Start of route
0.0	←	L onto S Tamiami Trail
1.3	→	R onto Center Rd
1.4	→	R onto Venetian Waterway Park
3.2	↑	Continue onto Legacy Trail
12.0	←	L onto Central Sarasota Pkwy
13.2	→	R onto Potter Park Drive
13.3	→	R into Potter Park
13.4	<i>i</i>	U-Turn at the Restrooms
13.6	→	R onto Potter Park Dr
14.2	→	R onto Sarasota Square Blvd
14.6	←	L onto McIntosh Rd
15.6	↑	Continue on Macintosh past Palmer Ranch Pkwy East.
16.5	←	L onto Palmer Ranch Pkwy West
17.6	↑	Cross Beneva and enter Beneva Square parking lot.
17.7	→	Exit parking lot R onto Curtis
17.9	←	L onto Gulf Gate Dr
18.5	→	R onto Markridge Rd
18.6	←	L onto S Lockwood Ridge Rd
19.3	↑	Cross Clark
19.9	←	L onto Ashton Rd
20.6	→	R onto Lords Ave
21.1	←	L onto Proctor Rd
21.5	→	R onto Riverwood Ave
22.2	→	R onto Haley Ln
22.3	←	L onto S Shade Ave
22.9	←	L onto Siesta Dr
25.0	↑	Continue onto Higel Ave
26.0	→	R onto Ocean Blvd
27.0	<i>i</i>	Restaurant area. Many choices.
27.2	←	Slight L onto Beach Rd
28.1	→	R into the Siesta Beach parking lot. Food and Restrooms
28.3	→	R to continue on Beach Rd

28.3 miles. +151/-161 feet

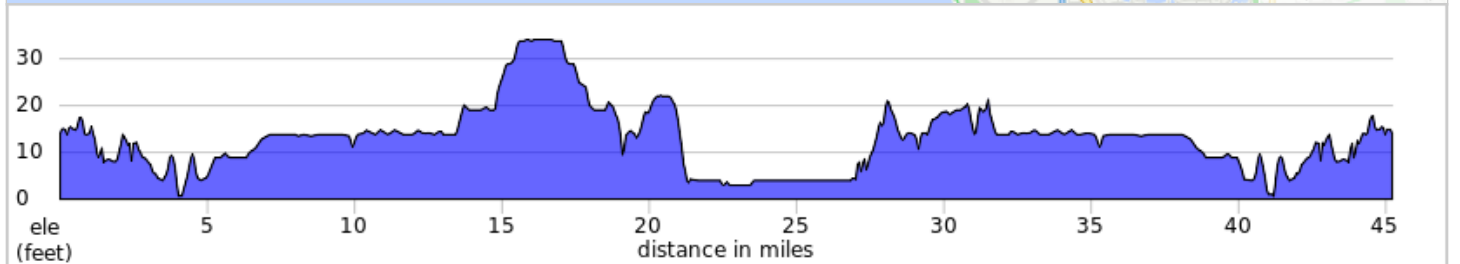
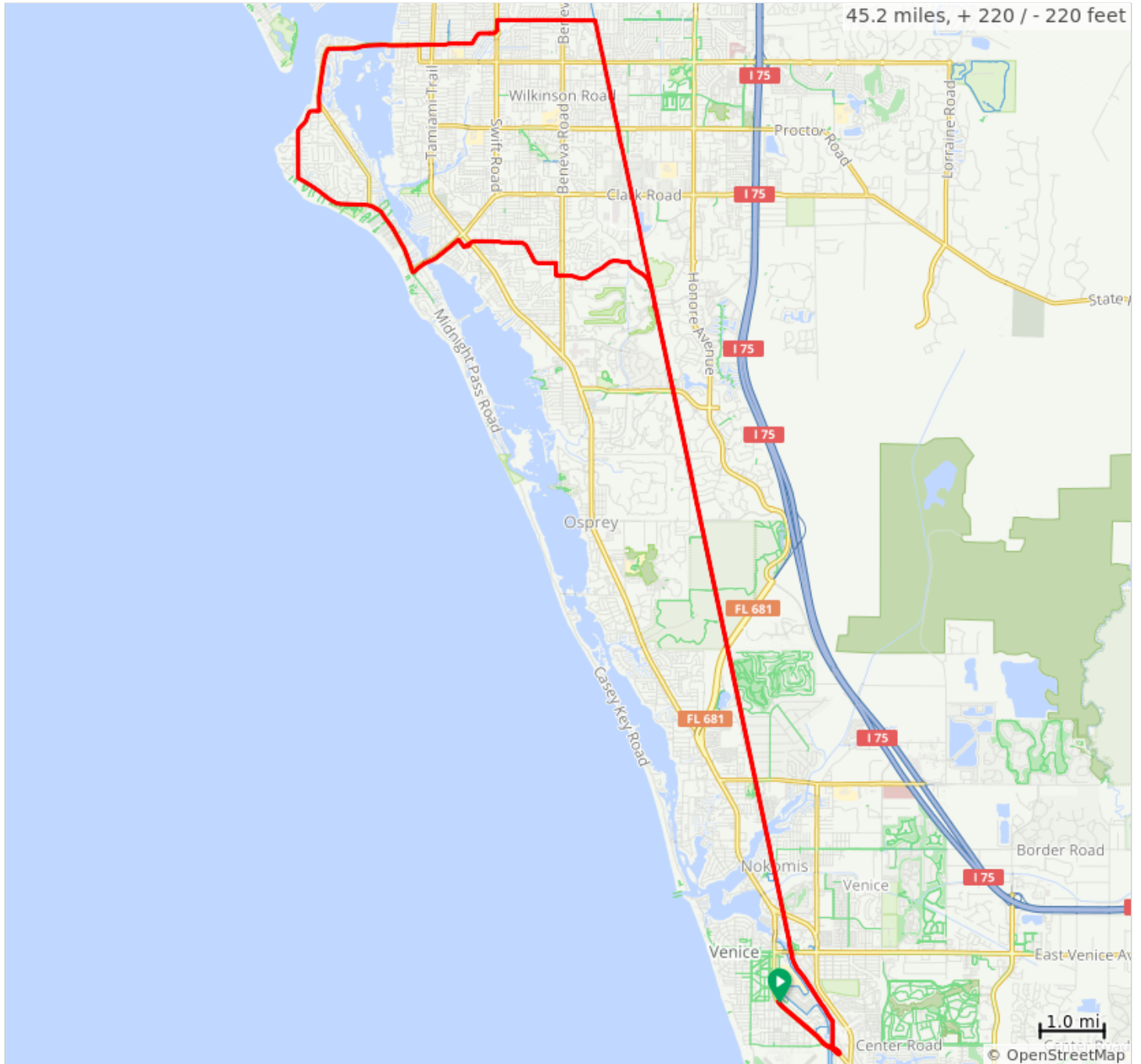
Dist	Type	Note
28.6	↑	Continue straight onto Midnight Pass Rd
29.8	←	L onto FL-72 E Use the middle lane for this turn.
30.7	→	R onto Avenue A
30.9	←	L into Fifth Third Bank drive, (Unmarked)
31.0	↑	Cross Tamiami (Caution! ) Straight on Gulf Gate Dr
32.5	→	R onto Curtiss Ave
32.7	←	L into Beneva Square parking lot.
32.8	↑	Cross Beneva. Straight onto Palmer Ranch Pkwy.
33.9	→	R onto McIntosh Rd
34.8	←	L at Palmer Ranch Pkwy. Immediate R onto the Legacy Trail.
34.8	→	R onto Legacy Trail (Sarasota to Venice Rail-Trail)
44.3	↑	Continue straight to stay on Legacy Trail (Sarasota to Venice Rail-Trail)
44.9	↑	Continue onto Venetian Waterway Park
46.7	←	L to exit Trail before the Circus Bridge.
46.8	→	Sharp R onto S Tamiami Trail (US-41)
48.1	→	R onto San Marco Dr at the Island Sun Inn
48.1		End of route

19.7 miles. +122/-112 feet

# 917-45 Siesta Key SCBC



Start at the Island Sun, Venice Florida.  
Originated by Dave Cardarella Jan. 2023  
Heads north to Seista Beach, 45 mile route.  
RideWithGPS Map: <https://ridewithgps.com/routes/41740184>



917-45 Siesta Key SCBC

Dist	Type	Note
0.0		Start of route
0.0		L onto S Tamiami Trail
1.3		R onto Center Rd
1.4		R onto Venetian Waterway Park
3.2		Continue onto Legacy Trl
3.6		Continue straight to stay on Legacy Trl
4.7		Continue straight to stay on Legacy Trl
17.8		L onto Webber St
19.4		L onto S Tuttle Ave
19.5		At the traffic circle, continue straight onto Southgate Cir/S Tuttle Ave
19.6		Continue onto Siesta Dr
22.2		Continue onto State Hwy 758/ Higel Ave
23.2		R onto Ocean Blvd
24.4		Slight L onto Beach Rd
25.7		Continue straight onto Midnight Pass Rd
26.9		L onto FL-72 E
27.8		R onto Avenue A
27.9		L just past Best Western
28.0		R just before Fifth Third Bank
28.1		R just past Fifth Third Bank, Cross over US 41, Continue onto Gulf Gate Dr.
29.6		R onto Curtiss Ave
29.8		L into Beneva Square
29.8		R at Beneva Rd
29.9		R at Beneva Rd
29.9		Continue onto Palmer Ranch Pkwy
31.0		R onto McIntosh Rd
31.5		L at Culverhouse Nature Park
31.6		R onto Legacy Trl
41.4		Continue straight to stay on Legacy Trl

41.4 miles. +154/-159 feet

Dist	Type	Note
42.1		Continue onto Venetian Waterway Park
43.8		L onto Tamiami Trail access trail
43.9		R onto Center Rd
43.9		R onto S Tamiami Trail
45.2		R onto San Marco Dr
45.2		End of route

3.8 miles. +27/-20 feet