

# 934 Snook Haven-20 (Venice Train Depot) SCBC

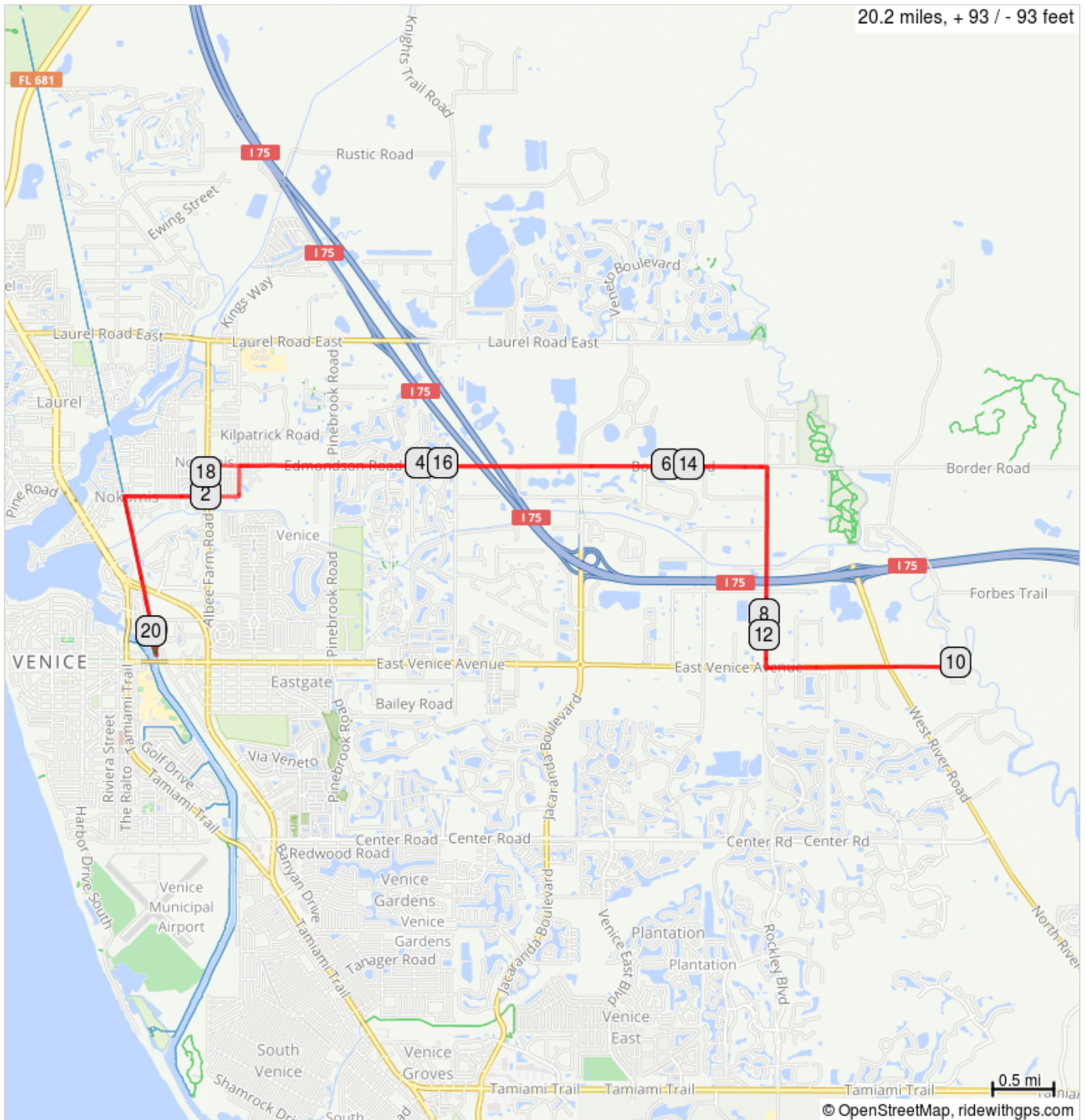


Starts at the Venice Train Depot 303 E Venice Ave.  
Several miles of paved trail, low traffic and a stop at Snook Haven Restaurant on the Myakka River.





















Originated by John Shaeffer 2015

Latest update Nov 2017

RideWithGPS Map: <https://ridewithgps.com/routes/26450560>



934 Snook Haven-20 (Venice Train Depot) SCBC

0.0		Start of route
0.0		Ride North
0.1		Continue onto Legacy Trail (Sarasota to Venice Rail-Trail)
1.3		R onto Colonia Ln E
2.0		Cross Albee Farms Rd
2.3		L onto Orange Grove Ave.
2.5		R onto Edmondson Rd
4.5		Continue onto Border Rd
6.8		R onto N Jackson Rd
8.4		L onto E Venice Ave
9.4		Cross River Rd and continue on shell road to Snook Haven Restaurant.
10.1		Make a U-Turn a Snook Haven restaurant and return on the shell road to East Venice Ave
11.8		R onto N Jackson Rd
13.4		L onto Border Rd
15.9		Continue onto Edmondson Rd
17.9		L onto Albee Farm Rd S
18.2		R onto Colonia Ln E
18.9		L onto Legacy Trail (Sarasota to Venice Rail-Trail)
20.1		End at the train depot
20.2		End of route

20.2 miles. +93/-93 feet



0.0	▶	Start of route
0.0	↑	Ride North
0.1	↑	Continue onto Legacy Trail (Sarasota to Venice Rail-Trail)
1.3	➔	R onto Colonia Ln E
2.0	□	Cross Albee Farms Rd
2.2	←	L onto Orange Grove Ave.
2.5	➔	R onto Edmondson Rd
4.5	↑	Continue onto Border Rd
7.3	□	Sleeping Turtle Nature Preserve on the L and R.
7.8	➔	R onto S Moon Dr
9.0	←	Slight L onto Forbes Trail
10.1	□	Continue past Deer Prairie Creek Preserve and around the gate on Forbes Trail
12.2	□	Make a U-Turn at the Rock Pile and return on Forbes Trail
15.5	➔	Slight R onto S Moon Dr
16.6	←	L onto Border Rd
17.7	←	L onto N Jackson Rd
19.3	←	L onto E Venice Ave
20.3	□	Cross River Rd and continue on shell road to Snook Haven Restaurant.
21.0	□	Make a U-Turn a Snook Haven restaurant and return on the shell road to East Venice Ave
22.7	➔	R onto N Jackson Rd
24.3	←	L onto Border Rd
26.8	↑	Continue onto Edmondson Rd
28.8	←	L onto Albee Farm Rd S
29.1	➔	R onto Colonia Ln E
29.8	←	L onto Legacy Trail
31.0	□	End at the Venice Train Depot
31.0	▣	End of route

31.0 miles. +130/-129 feet