

937 Ride to the Sarasota Landfill (Island Sun/Rialto) SCBC



Starts at the Island Sun or Rialto Shopping Center in Venice FL.
Stops at Laurel Rd Myakka River Park and Sarasota County Landfill! Lots of wildlife including wild pigs along Haul Rd and Knights Trail on way to landfill! Out and back. Trail and low traffic roads.

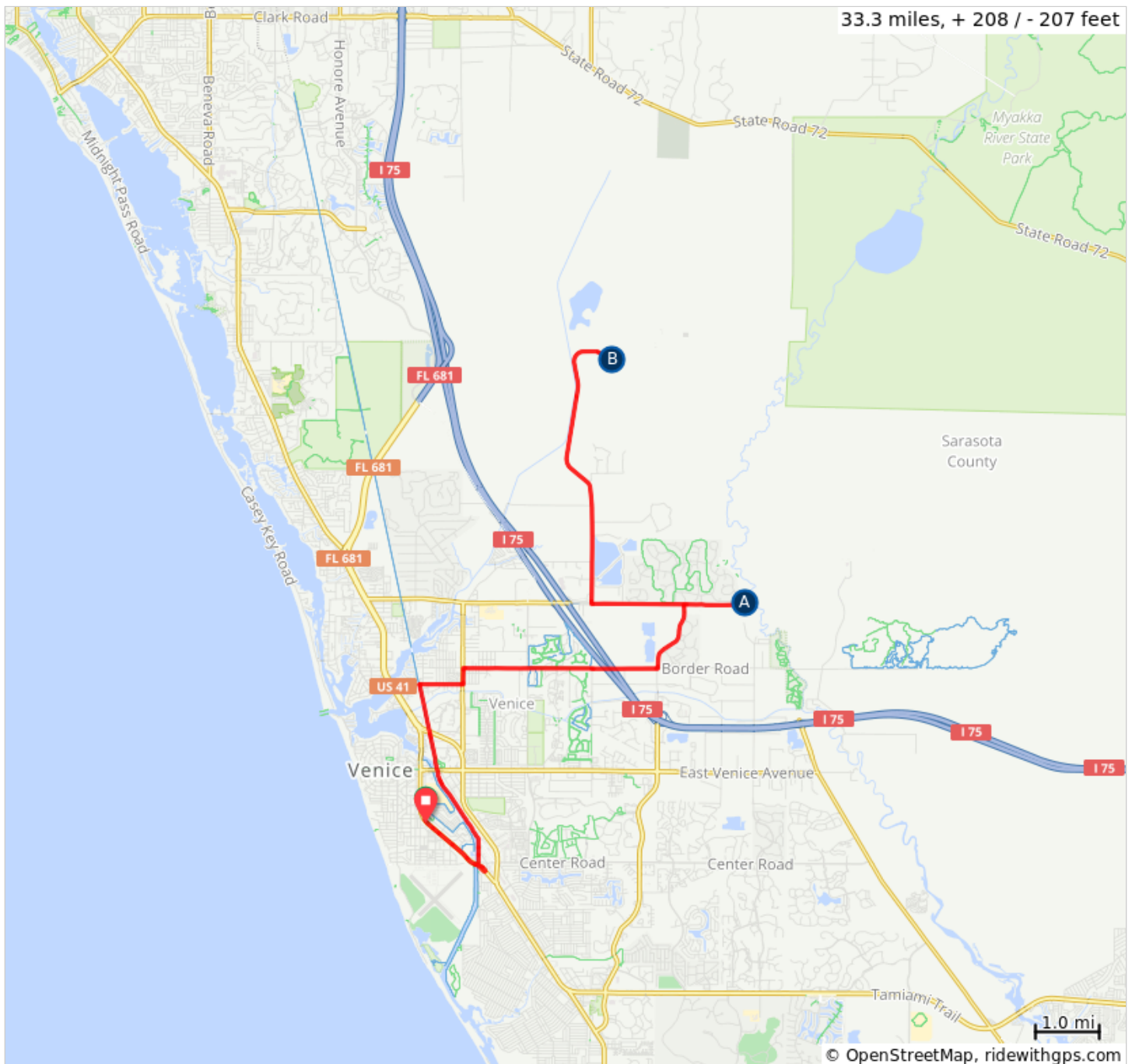
Updated Nov 2017

Originated by John Shaeffer December 2015
















RideWithGPS: <https://ridewithgps.com/routes/29476776>

A. Laurel Rd Myakka River Park

B. Sarasota County Landfill Administration Offices!



937 Ride to the Sarasota Landfill (Island Sun/ Rialto) SCBC

0.0		Start of route
0.0	<i>i</i>	South on Tamiami
1.3		R onto Center Rd
1.4		R onto Venetian Waterway Park
3.2		Continue onto Legacy Trail (Sarasota to Venice Rail-Trail)
4.5		R onto Colonia Ln E
5.1		L onto Albee Farm Rd S
5.4		R onto Edmondson Rd
8.4		L onto Jacaranda Blvd
9.6		R onto Laurel Rd E
10.6		U-turn at Laurel Rd. Myakka River Park!
13.0		R onto Haul Rd/Knights Trail Rd
17.6		U-Turn at administration building to return on Knights Trail Rd.
22.3		L onto Laurel Rd E
23.8		R onto Jacaranda Blvd
24.9		R onto Border Rd
26.0		Continue onto Edmondson Rd
28.0		L onto Albee Farm Rd S
28.2		R onto Colonia Ln E
28.9		L onto Legacy Trail
30.2		Continue onto Venetian Waterway Park
31.9		L on trail access path just before the bridge
32.1		Sharp R onto Tamiami or Sidewalk
33.2	<i>i</i>	End at the Island Sun /Rialto
33.3		End of route

33.3 miles. +194/-194 feet