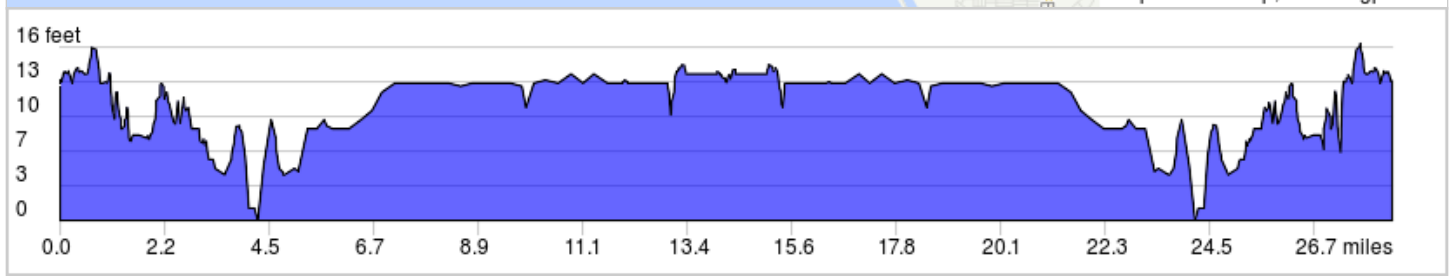
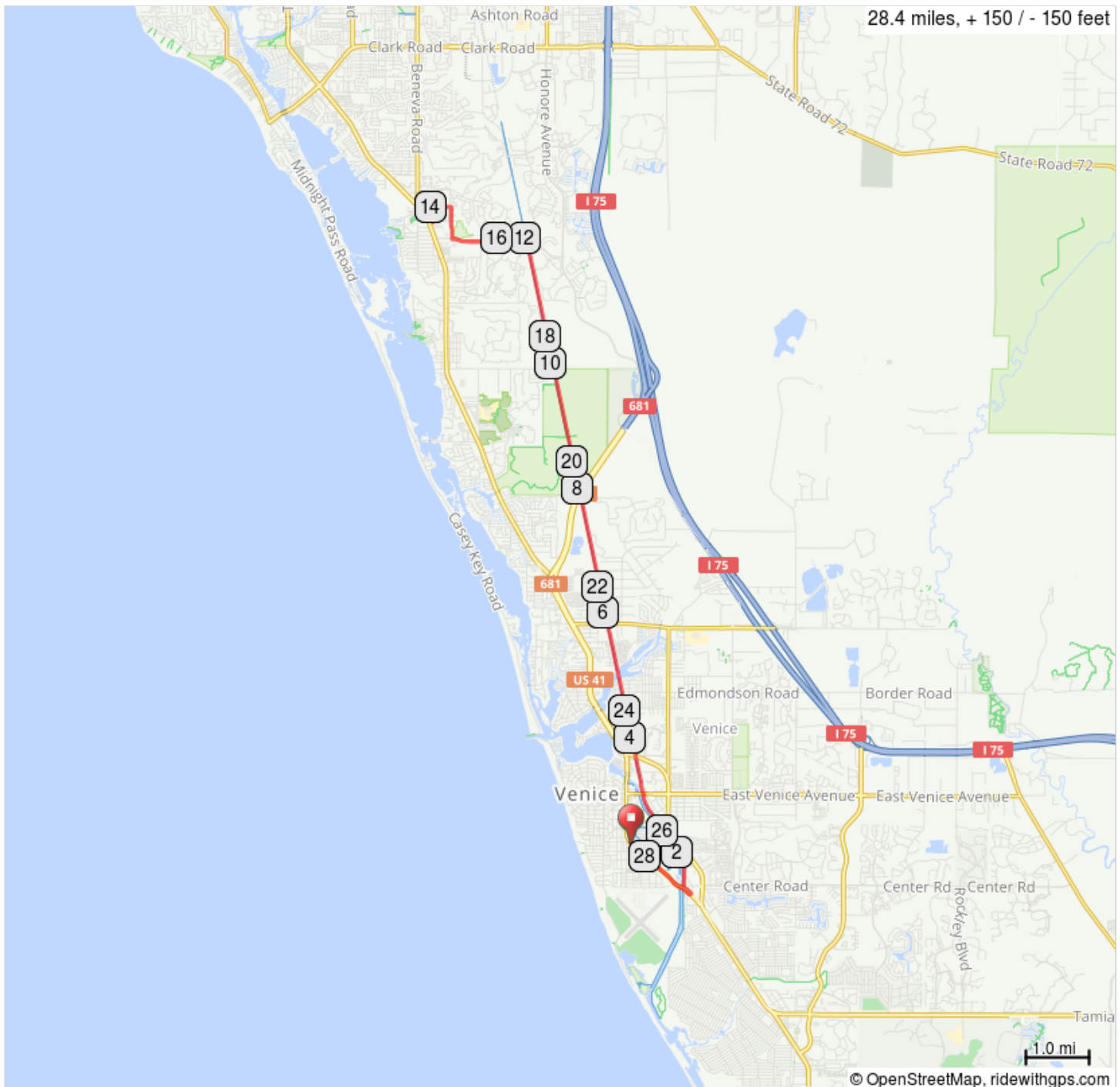


938 First Watch Breakfast Ride-28 SCBC



Ride up Legacy Trail to First Watch (8383 S Tamiami Trail, Sarasota, FL 34238) for breakfast and return to Island Sun Inn! 28 mile version originated by John Shaeffer December 2015. <https://ridewithgps.com/routes/17940968>



938 First Watch Breakfast Ride-28 SCBC

Dist	Type	Note
0.0	▶	Start of route
0.0	←	Ride starts at Island Sun Inn!
0.0	←	L onto S Tamiami Trail
1.3	➔	R onto Center Rd
1.4	➔	R onto Venetian Waterway Park
3.3	↑	Continue onto Legacy Trail
12.0	←	L onto Central Sarasota Pkwy
13.2	➔	R onto Potter Park Dr
13.7	←	L onto shopping center service road (unmarked) and continue toward J.C Penney.
14.0	←	L on service road and continue to Club Drive
14.1	↑	Cross Club Drive and enter Square South parking area. Proceed to First Watch Restaurant.
14.2	◻	Make a U-Turn at First Watch and return.

14.2 miles. +55/-56 feet

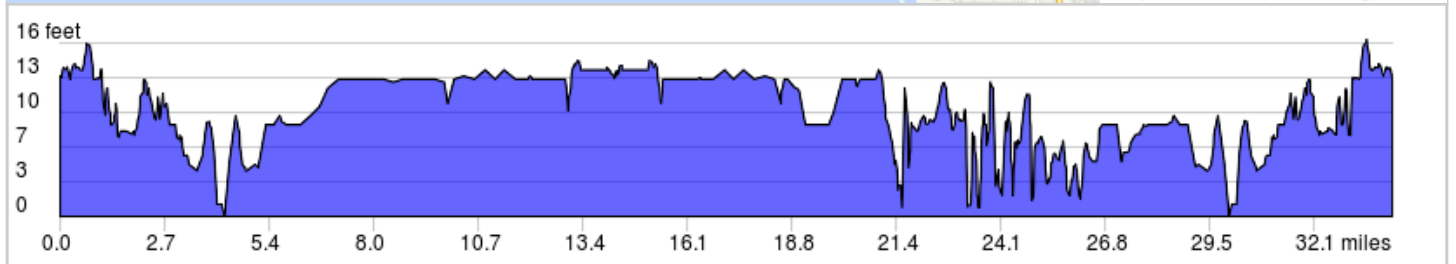
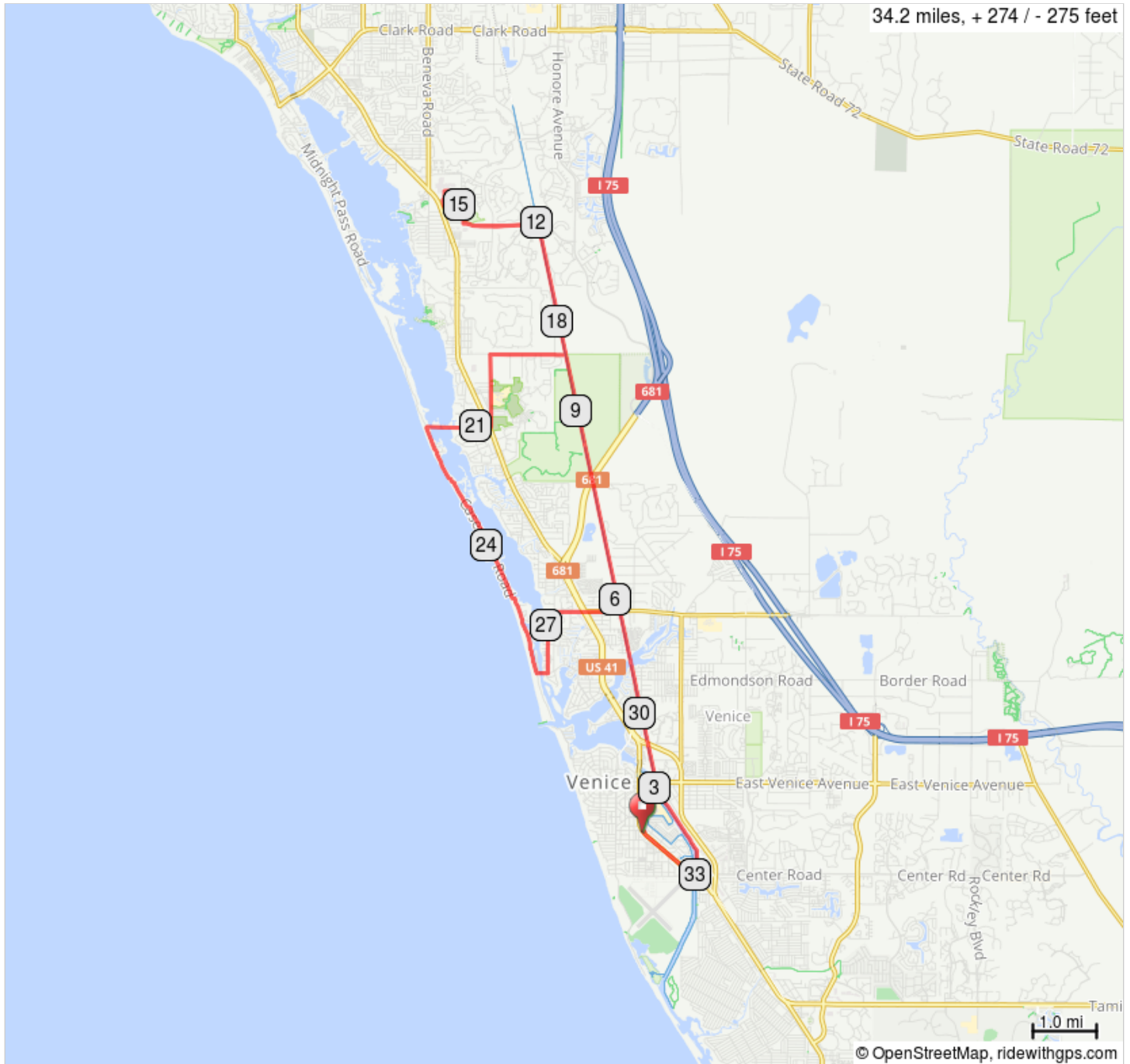
Dist	Type	Note
14.3	↑	Cross Club Drive and return on service road.
14.5	➔	R to stay on service road and continue toward Potter Park Drive.
14.7	➔	R onto Potter Park Dr
15.2	←	L onto Central Sarasota Pkwy
16.4	➔	R onto Legacy Trail.
25.2	↑	Continue onto Venetian Waterway Park Trail
26.9	←	L to exit trail just before the Circus Bridge.
27.1	➔	Sharp R onto Tamiami Trail (US-41)
28.4	➔	R onto San Marco Dr to the Island Sun Inn.
28.4	▣	End of route

14.2 miles. +57/-57 feet

938 First Watch Breakfast Ride-34 SCBC



Ride up Legacy Trail to First Watch (8383 S Tamiami Trail, Sarasota, FL 34238) for breakfast and return to Island Sun Inn by way of Casey Key past beaches and mansions! 34 mile version originated by John Shaeffer December 2016.
<https://ridewithgps.com/routes/17940993>



938 First Watch Breakfast Ride-34 SCBC

Dist	Type	Note
0.0	▶	Start of route
0.0	←	Ride starts at Island Sun Inn!
0.0	←	L onto S Tamiami Trail
1.3	➔	R onto Center Rd
1.4	➔	R onto Venetian Waterway Park
3.3	↑	Continue onto Legacy Trail
12.0	←	L onto Central Sarasota Pkwy
13.2	➔	R onto Potter Park Dr
13.7	←	L onto shopping center service road (unmarked) and continue toward J.C Penney.
14.0	←	L on service road and continue to Club Drive
14.1	↑	Cross Club Drive and enter Square South parking area. Proceed to First Watch Restaurant.
14.2	◻	Make a U-Turn at First Watch and return.

14.2 miles. +55/-56 feet

Dist	Type	Note
14.3	↑	Cross Club Drive and return on service road.
14.5	➔	R to stay on service road and continue toward Potter Park Drive.
14.7	➔	R onto Potter Park Dr
15.2	←	L onto Central Sarasota Pkwy
16.4	➔	R onto Legacy Trail.
18.5	➔	R onto trail access path.
18.6	↑	Continue Straight onto Bay St
19.7	←	L onto Old Venice Rd
20.8	↑	Cross Tamiami at traffic light.
20.8	↑	Continue onto Blackburn Point Rd
21.8	←	Slight L onto Casey Key Rd
26.1	←	L onto Albee Rd W
26.3	←	L onto Bayshore Rd
27.2	↑	Continue straight onto Laurel Rd W

13.0 miles. +101/-110 feet

Dist	Type	Note
27.8	◻	Cross Tamiami at traffic light.
28.3	➔	R onto Legacy Trail
32.7	←	L to exit trail just before the Circus Bridge
32.9	➔	Sharp R onto S Tamiami Trail
34.1	➔	R onto San Marco Dr
34.2	◻	End of route

6.9 miles. +48/-43 feet