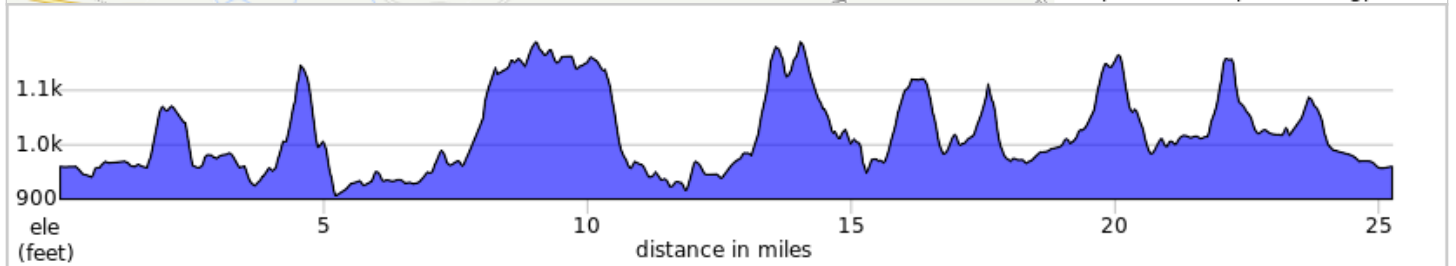
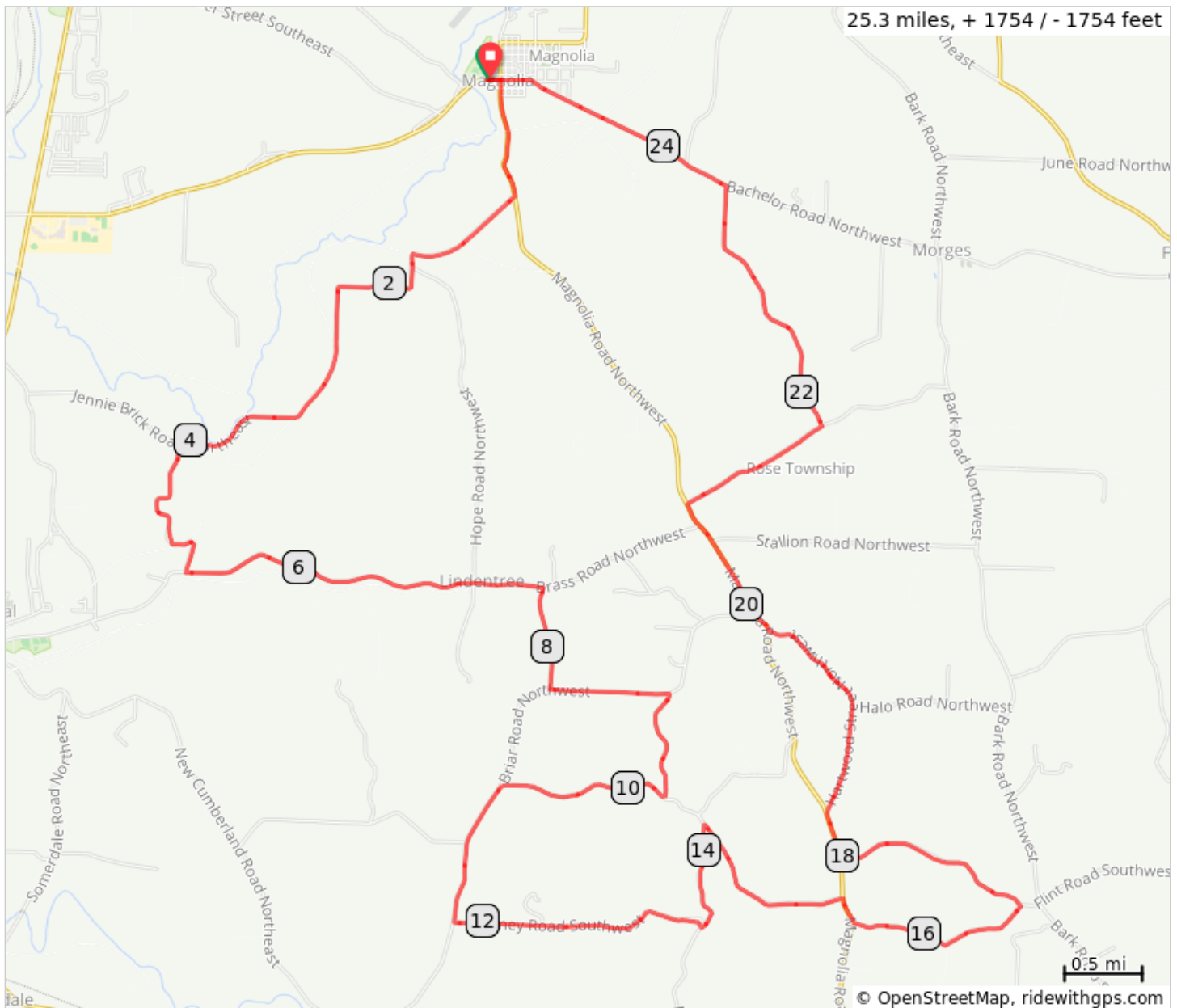


945 Magnolia Gravel 25 SCBC



Starts at Magnolia Village Canal Park 261 OH-183, Magnolia, OH.
A very Challenging Gravel Road Circuit with over 2,000 ft of climbing. The payoff is Riding Scenic Quiet Roads through the Atwood Lake Region. Come Challenge yourself just 15 min SE of Canton, Ohio. Once you enter into the Gravel region, its possible you wont see a Car till you return back to Magnolia. Be safe, and Enjoy!
Originated by Christopher Smith April 2018.
RideWithGPS Map: 1755Ft of Gain 70Ft/Mi <https://ridewithgps.com/routes/27185285>



945 Magnolia Gravel 25 SCBC

0.0	▶	Start of route
0.0	←	L onto OH-183 / Carrollton St.
0.1	→	R onto Main St.
0.8	→	R onto Imperial Rd
2.3	←	Imperial Rd turns slightly L and becomes Jennie Brick Rd
4.1	←	L onto Tunnel Hill Rd NE
5.2	←	L onto Lindentree Rd
6.2	↑	Continue onto Brass Rd NW
7.6	→	R onto Indigo Rd NW
8.3	←	L onto Briar Rd
9.0	→	R onto Thunder Rd NW
9.7	→	R onto Fargo Rd NW
10.9	←	Slight L onto Briar Rd
11.8	←	L onto Honey Rd SW
13.5	←	L onto Holly Rd SW
14.2	→	R onto Fargo Rd SW
15.4	→	R onto OH-542 S

15.4 miles. +1019/-1016 feet

15.5	←	L onto Fargo Rd SW
16.1	←	L onto Rose Rd SW
16.7	←	L onto Flint Rd SW
18.0	→	R onto OH-542 N
18.3	→	R onto Hartwood St
19.8	→	R onto OH-542 N
20.8	→	R onto Heritage Rd
21.8	←	L onto Irish Rd
23.5	←	L onto Bachelor Rd NW
24.9	↑	Continue straight onto E Carrollton St
25.2	→	R into Magnolia Village Park
25.3	▣	End of route

9.9 miles. +701/-712 feet

945 Magnolia Gravel 36 SCBC

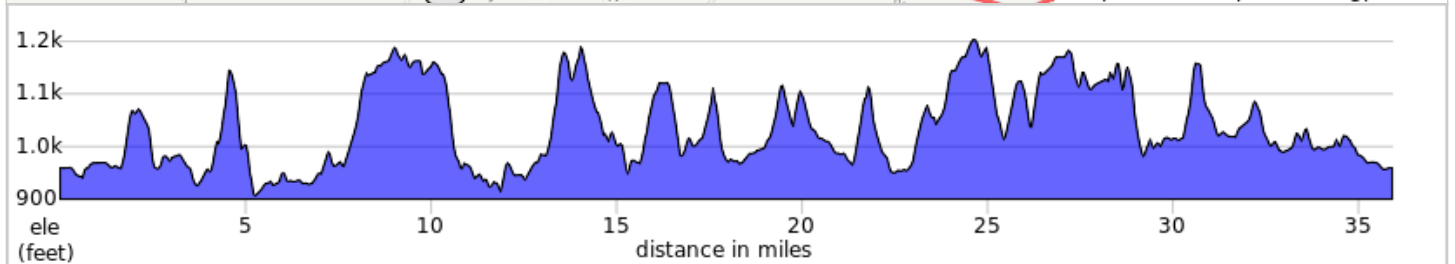
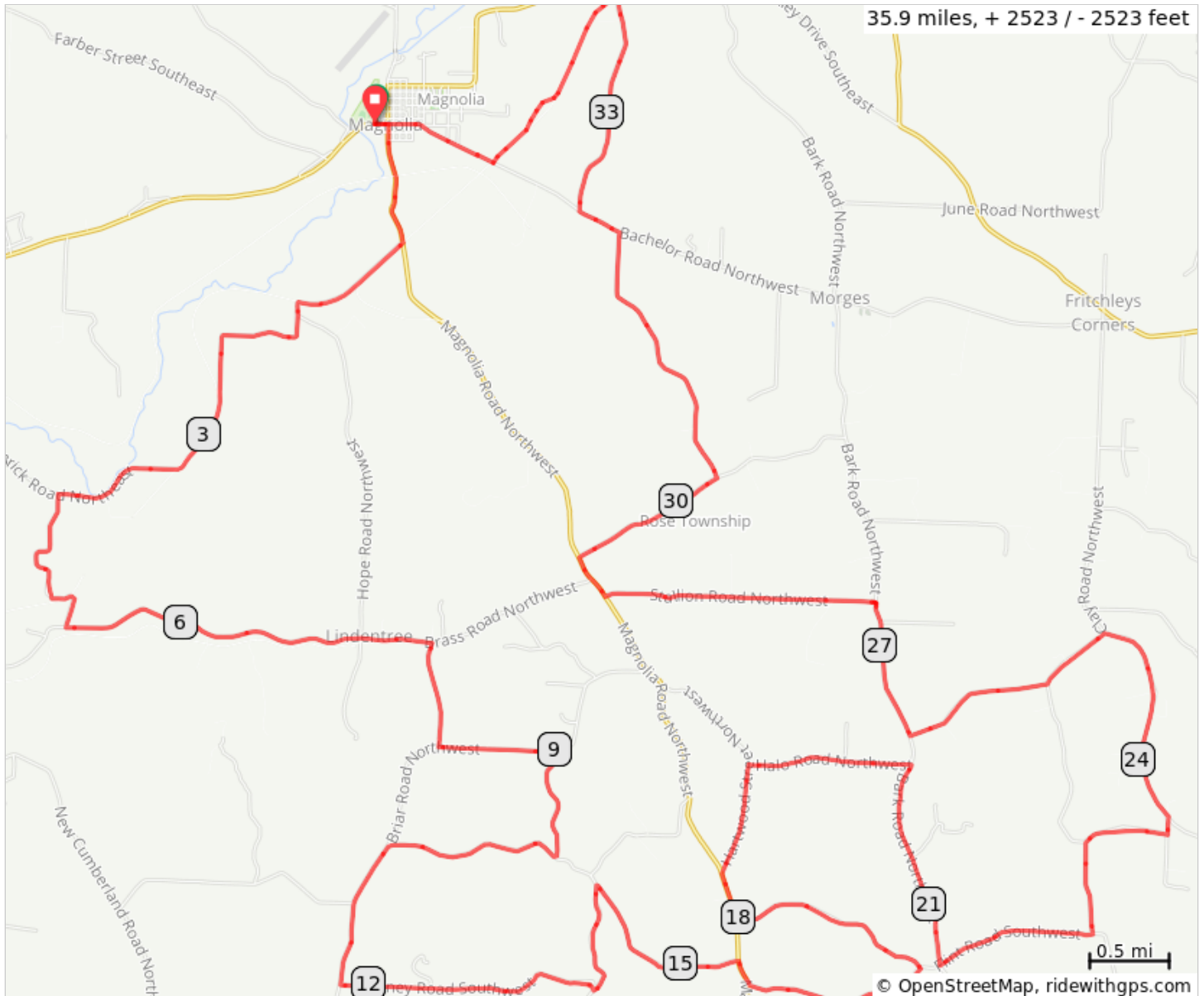


Starts at Magnolia Village Canal Park in Magnolia, OH.
A very Challenging Gravel Road circuit, with over 3,000 ft of Climbing. Your efforts will be rewarded with Scenic Quiet roads, and a Higher probability of seeing wildlife than Cars! Come challenge yourself through the Atwood Lake region of Gravel Roads, just 15 Minutes SE of Canton, Oh.

RideWithGPS elevation gain 2523. Average gain per mile 70ft.

Originated by Christopher Smith April 2018

RideWithGPSMap: <https://ridewithgps.com/routes/27932417>



945 Magnolia Gravel 36 SCBC

0.0	▶	Start of route
0.0	←	L onto Carrollton St
0.1	→	R onto S Main St
0.9	→	R onto Imperial Rd
2.3	↑	Continue onto Jennie Brick Rd NE
4.1	←	L onto Tunnel Hill Rd NE
5.2	←	L onto Lindentree Rd
6.2	↑	Continue onto Brass Rd NW
7.6	→	R onto Indigo Rd NW
8.3	←	L onto Briar Rd
9.0	→	R onto Thunder Rd NW
9.7	→	R onto Tide Rd
9.8	→	R onto Fargo Rd NW
10.9	←	Slight L onto Briar Rd
11.8	←	L onto Honey Rd SW
13.5	←	L onto Holly Rd SW
14.2	→	R onto Fargo Rd SW

14.2 miles. +1013/-819 feet

15.4	→	R onto OH-542 S
15.5	←	L onto Fargo Rd SW
16.1	←	L onto Rose Rd SW
16.7	←	L onto Flint Rd SW
18.0	→	R onto OH-542 N
18.3	→	Slight R onto Hartwood St
19.0	→	R onto Halo Rd
20.1	→	R onto Bark Rd NW
21.4	←	L onto Flint Rd SW
22.4	←	L onto Clay Rd NW
23.0	→	Clay Rd NW turns slightly R and becomes Granite Rd SW
23.5	←	L onto Skeleton Rd NW
23.6	↑	Continue onto Granada Rd NW
25.0	←	L onto Clay Rd NW
25.5	→	R onto Halo Rd NW
26.4	→	R onto Bark Rd NW
29.0	→	R onto OH-542 N

14.8 miles. +1141/-1046 feet

29.3	→	R onto Heritage Rd
30.3	←	L onto Irish Rd
32.1	←	L onto Bachelor Rd NW
32.3	→	R onto Irish Rd
32.9	↑	Continue onto Gerdanville Ave SE
33.7	←	L onto unmarked Rd
35.1	→	R onto Bachelor Rd.
35.6	↑	Continue onto E Carrollton St
35.8	↑	Continue onto OH-183 W
35.8	→	R into Magnolia Village Canal Park
35.9	▣	End of route

6.9 miles. +323/-363 feet

945 Magnolia Gravel Galore 58 SCBC



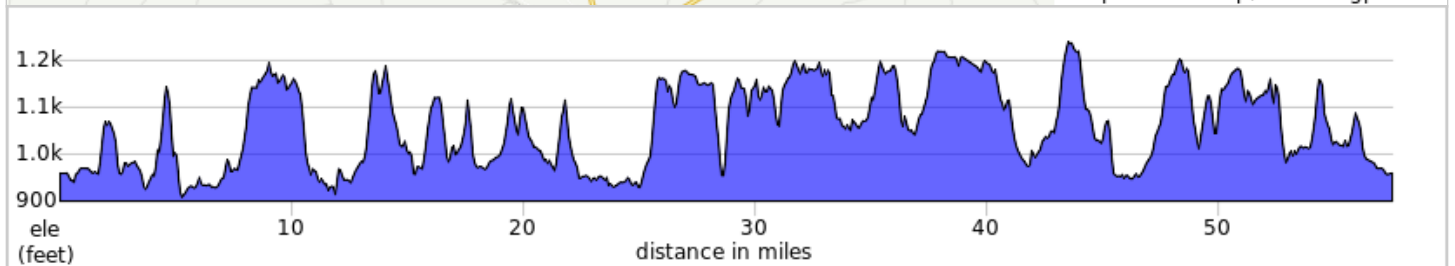
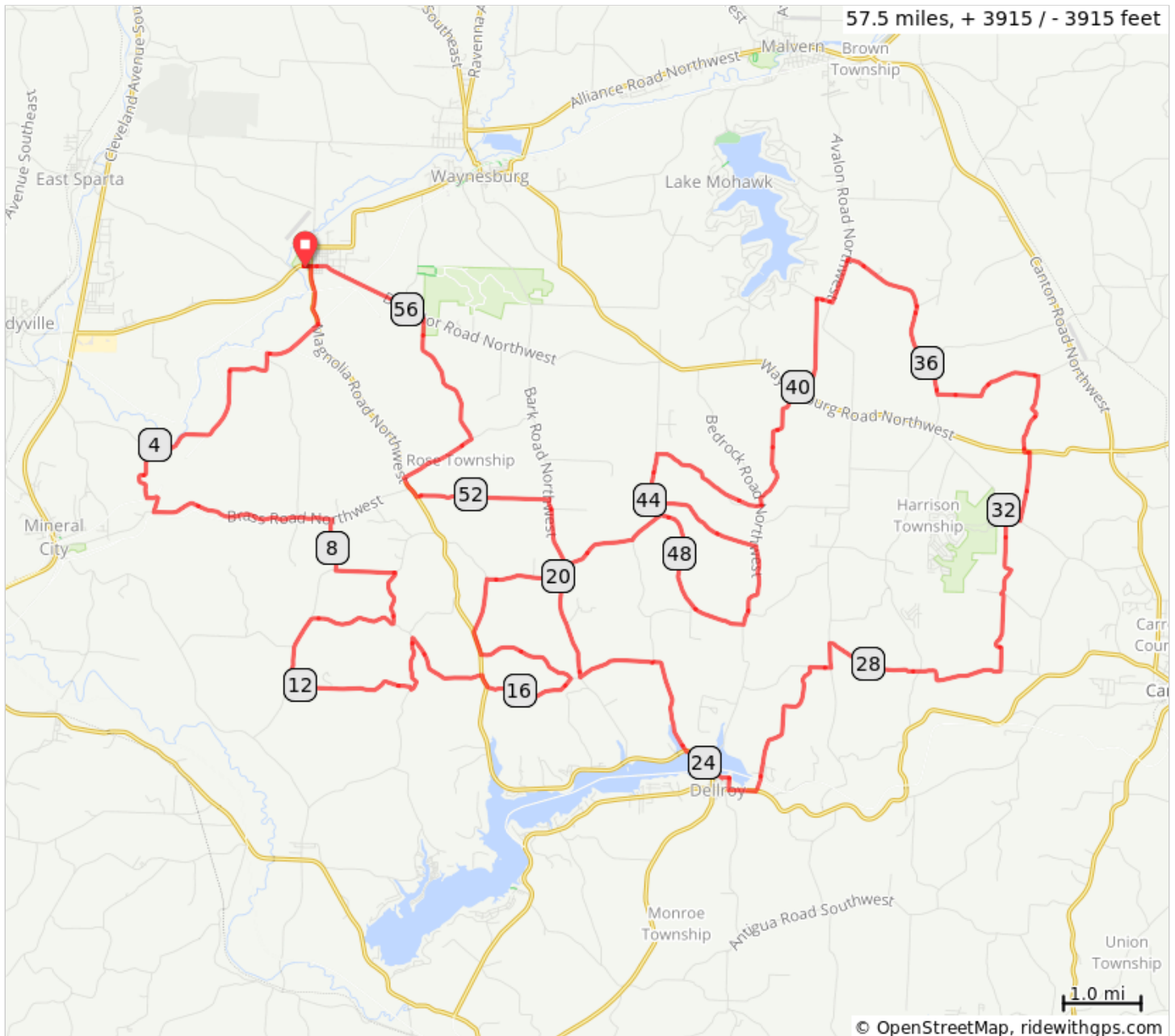
Starts at Magnolia Village Canal Park.

A Very Challenging Gravel Circuit around the Atwood Lake region. Plenty of Climbs to feel the Burn, and beautiful scenery to make it worthwhile!!

Originated by Chris Smith. Aug 2018

3915 ft of gain. Average gain 68 ft/mi.

RideWithGPS Map: <https://ridewithgps.com/routes/28228049>



0.0	▶	Start of route
0.0	←	From Magnolia Village Canal Park L onto Carrollton St (OH-183)
0.1	→	R onto OH-542 / S Main St
2.3	↑	Continue onto Jennie Brick Rd NE
4.1	←	L onto Tunnel Hill Rd NE
5.2	←	L onto Lindentree Rd
6.2	↑	Continue onto Brass Rd NW
7.6	→	R onto Indigo Rd NW
8.3	←	L onto Briar Rd
9.0	→	R onto Thunder Rd NW
9.8	→	R onto Fargo Rd NW
10.9	←	Slight L onto Briar Rd
11.8	←	L onto Honey Rd SW
13.5	←	L onto Holly Rd SW
14.2	→	R onto Fargo Rd SW
15.4	→	R onto OH-542 S
15.5	←	L onto Fargo Rd SW

15.5 miles. +1026/-1015 feet

16.1	←	L onto Rose Rd SW
16.7	←	L onto Flint Rd SW
18.0	→	R onto OH-542 N
18.3	→	Slight R onto Hartwood St
19.0	→	R onto Halo Rd
20.1	→	R onto Bark Rd NW
21.4	←	L onto Flint Rd SW
22.4	↑	Continue straight onto Clay Rd SW
23.7	←	L onto OH-542 S
24.1	←	L onto N Ohio St
24.3	←	L onto North St
24.4	→	R onto the second street (Unnamed)
24.5	←	L onto OH-39 (E Main St)
24.9	←	L onto Glendale Rd SW
26.8	→	R onto Avalon Rd SW
27.1	←	L onto Avalon Rd /Baxter Ridge Rd
27.4	→	R onto Folsam Rd NW

11.9 miles. +755/-707 feet

29.8	←	L onto Glory Rd NW
30.9	→	Slight R to stay on Glory Rd NW
32.0	→	R onto Bacon Rd NW
32.2	←	L onto Jasmine Rd NW
33.1	←	L onto OH-171 W
33.2	→	R onto Jasmine Rd NW
34.2	←	L onto Laramie Rd NW
35.6	→	R onto Arrow Rd NW
36.0	←	Slight L onto Bronze Rd NW
38.0	←	L onto Avalon Rd NW
38.6	→	R onto King Rd NW
38.8	←	L onto Ivory Rd NW
40.1	→	R onto OH-171 W
40.1	←	L onto Ivory Rd NW
41.7	←	L onto Bedrock Rd NW
41.8	→	R onto Ivory Rd NW
43.4	←	L onto Clay Rd NW

16.0 miles. +799/-733 feet

44.0	←	L onto Fresno Rd NW
45.5	→	R onto Bedrock Rd NW
46.6	→	R onto Granada Rd NW
48.7	←	L onto Clay Rd NW
49.2	→	R onto Halo Rd NW
50.1	→	R onto Bark Rd NW
51.0	←	L onto Stallion Rd
52.7	→	R onto OH-542 N
53.0	→	R onto Heritage Rd
54.0	←	L onto Irish Rd
55.8	←	L onto Bachelor Rd NW
57.2	↑	Continue onto E Carrollton St
57.4	→	R into Magnolia Village Canal Park.
57.5	▣	End of route

14.2 miles. +831/-1051 feet