

# 951-1 Little Beaver Creek Greenway SCBC



Scroll down for 951-2

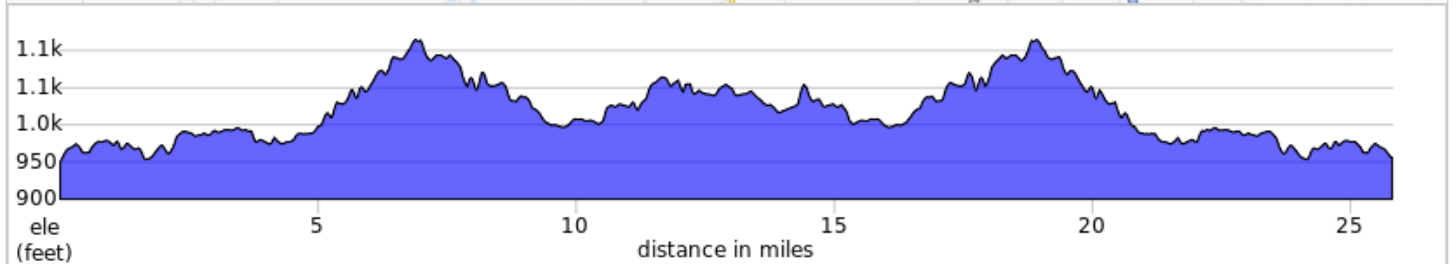
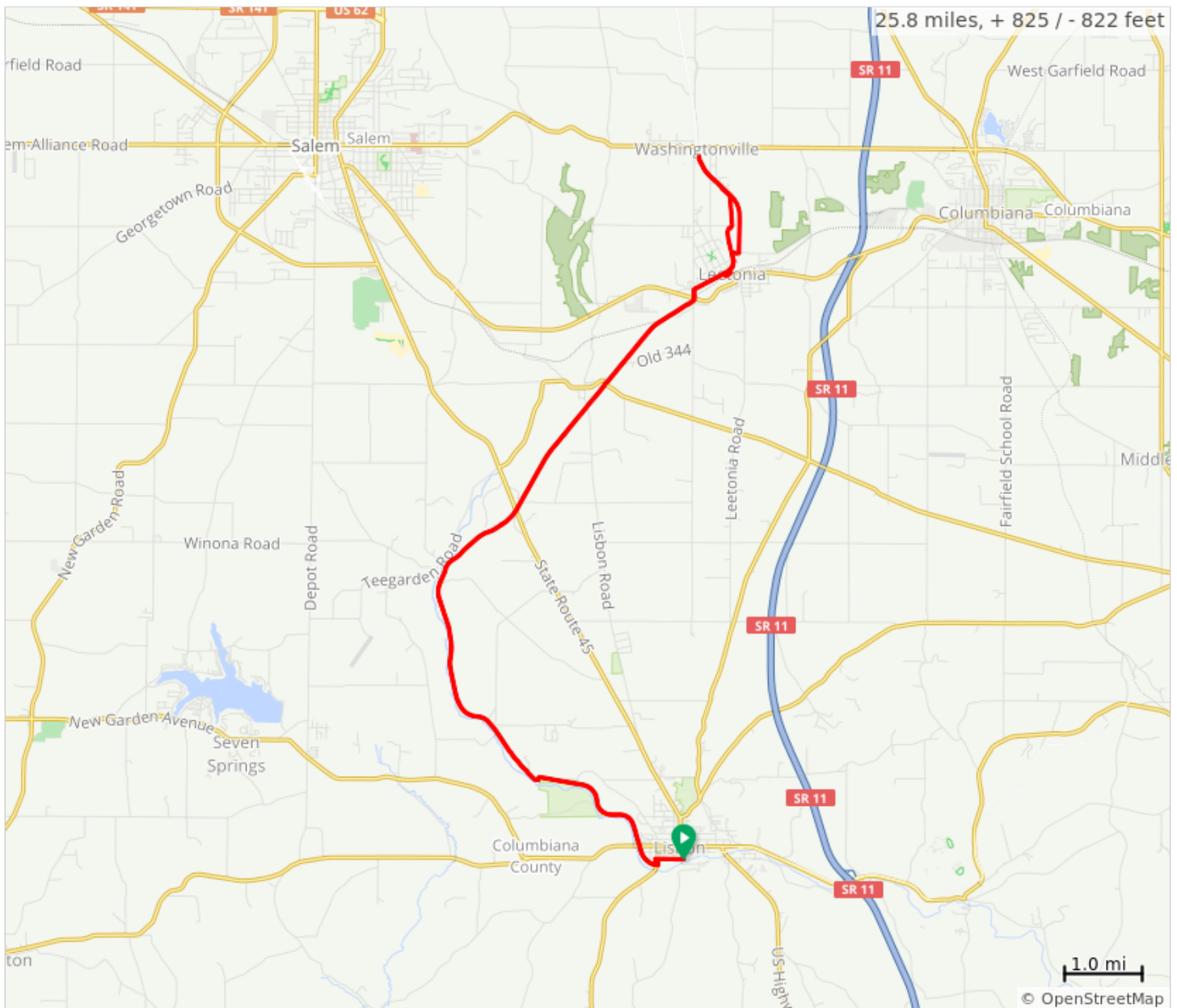
Ephemeral Tour

Starts at the Little Beaver Creek Greenway Trailhead Railroad Station, 232 S Market St  
Lisbon, OH 44432



























Originated by Rob Spalding March 2019

Elevation gain 825 ft. Average gain 32 ft/mi.

RideWithGPS Map: <https://ridewithgps.com/routes/29464699>



951-1 Little Beaver Creek Greenway SCBC

Dist	Type	Note
0.0		Start of route
0.0		R on Maple
0.3		L onto S Lincoln Ave
0.4		R into parking area
0.5		Continue onto Little Beaver Creek Greenway Trail
2.6		R onto St Jacobs Logtown Rd
3.1		Slight R onto Little Beaver Creek Greenway
10.5		L onto Washington St
10.7		R onto E Main St
11.1		R onto Walnut St
11.1		L onto Front St
11.2		L onto Chestnut St
11.3		R onto Main St
12.4		R toward Little Beaver Creek Greenway Trail
12.4		L onto Little Beaver Creek Greenway Trail
12.9		U-Turn and return on the trail.
14.3		R onto E High St
14.4		L onto Cherry Valley Rd/Main St
15.1		L onto Washington St
15.3		R onto Little Beaver Creek Greenway
22.7		Continue onto St Jacobs Logtown Rd
23.2		L onto Little Beaver Creek Greenway
25.4		L onto Morrison St
25.4		R onto Maple St
25.8		L into the Railroad Station parking lot.
25.8		End of route

25.8 miles. +754/-751 feet

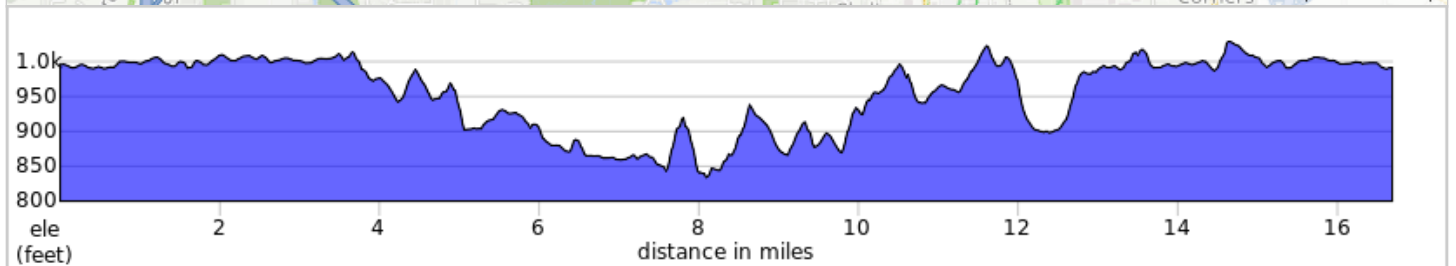
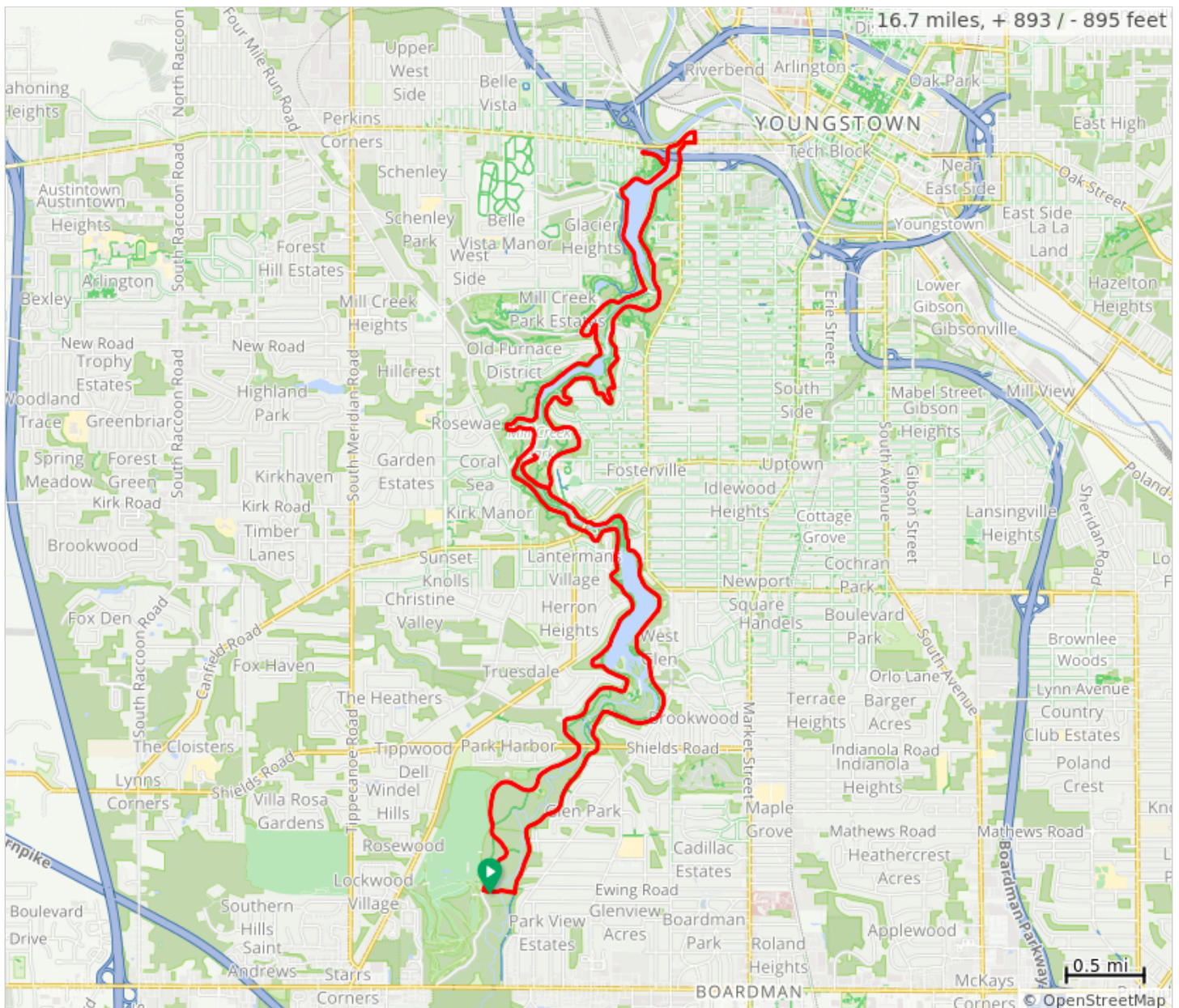
# 951-2 Mill Creek Park Ride SCBC



Starts at Mill Creek Golf Course 1 W. Golf Drive, Boardman, OH 44512. Go to the overflow parking area on the east side of Golf Drive. (First right north of OH-224.) Ride through Mill Creek Metropark in Youngstown Ohio. Ride is on park roads and hike-and-bike trail, all paved. Mostly flat but some short climbs. Use bike lanes where provided.

Originated by Rob Spalding March 2019





RideWithGPS Map: <https://ridewithgps.com/routes/29510905>



951-2 Mill Creek Park Ride SCBC

Dist	Type	Note
0.0		Start of route
0.0		R onto W Golf Dr
1.5		W Golf Dr turns slightly L and becomes Sheban Dr
1.7		R onto W Newport Dr
2.9		Continue onto W West Newport Dr
3.1		Continue onto W Newport Dr
3.6		R to stay on W Newport Dr
3.8		Continue onto Chestnut Hill Dr
4.4		R onto Cascade Rd
5.1		Slight L onto W Cohasset Dr
5.8		Continue onto West Dr
6.0		Slight R onto West St
6.6		L onto W Glacier Dr
7.2		R onto Price Rd
7.6		L onto Weaver Rd
7.8		L to stay on Weaver Rd
7.8		R to stay on Weaver Rd
8.0		L onto Price Rd/Tod Ave
8.3		R onto Irving Pl
8.4		R onto Mahoning Ave
8.4		L onto Glenwood Ave
8.6		R toward E Glacier Dr
8.6		Slight R onto E Glacier Dr
9.3		Slight R onto Memorial Hill Dr
10.0		Continue onto E Cohasset Dr
10.4		R to stay on E Cohasset Dr
11.0		R to stay on E Cohasset Dr
11.8		Continue onto E Park Dr
12.0		R onto Valley Dr
12.3		U-Turn at the Suspension Bridge
12.7		R onto E Park Dr
13.0		Continue onto Old Mill Dr
13.3		Continue onto Kiwatha Rd

13.3 miles. +768/-774 feet

Dist	Type	Note
13.6		Continue onto E Newport Dr
16.5		R toward parking lot.
16.7		End at parking area.
16.7		End of route

3.3 miles. +78/-91 feet

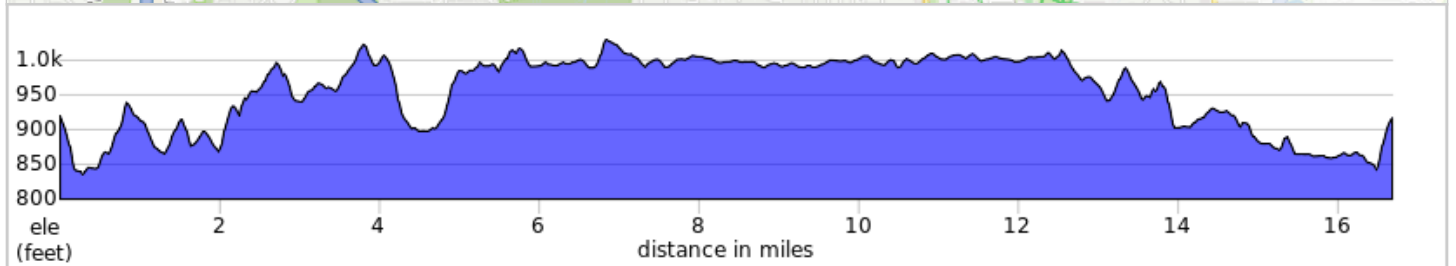
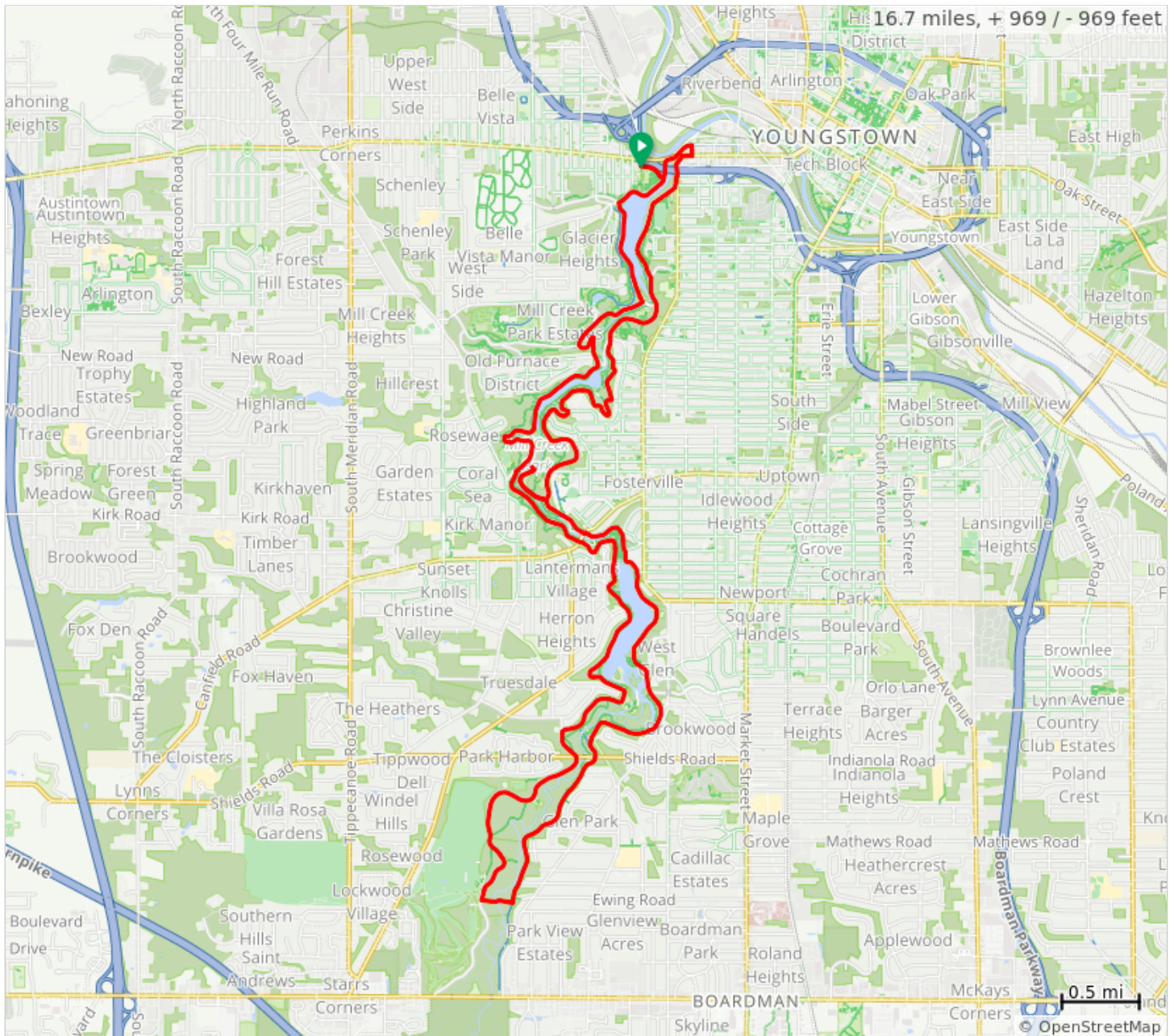


# 951-3 Mill Creek Ride SCBC




































Starts at Fellows Riverside Gardens at 123 McKinley Ave. Youngstown, Oh. 44509  
Ride through Mill Creek Metropark in Youngstown Ohio. Ride is on park roads and hike-and-bike trail, all paved. Mostly flat but some short climbs. Use bike lanes where provided.



Originated by Rob Spalding, April 2023  
<https://ridewithgps.com/routes/42639933>



951-3 Mill Creek Ride SCBC

Dist	Type	Note
0.0		Start of route
0.0		Start of route, turn R to stay on Weaver Rd
0.2		L onto Price Rd/Tod Ave
0.5		R onto Irving Pl
0.6		R onto Mahoning Ave
0.6		L onto Glenwood Ave
0.8		R toward E Glacier Dr
0.8		Slight R onto E Glacier Dr
1.5		Slight R onto Memorial Hill Dr
2.2		Continue onto E Cohasset Dr
2.6		R to stay on E Cohasset Dr
3.2		R to stay on E Cohasset Dr
4.0		Continue onto E Park Dr
4.2		R onto Valley Dr
4.5		U-Turn at Suspension Bridge
4.9		R onto E Park Dr
5.2		L onto Canfield Rd-62
5.3		R toward Old Mill Dr
5.3		Continue onto Old Mill Dr
5.5		Continue onto Kiwatha Rd
5.8		Continue onto E Newport Dr
8.7		R onto trail towards W Golf Dr
8.9		R onto W Golf Dr
10.3		W Golf Dr turns slightly L and becomes Sheban Dr
10.5		R onto W Newport Dr
12.5		R to stay on W Newport Dr
12.6		Continue onto Chestnut Hill Dr
13.3		R onto Cascade Rd
13.9		Slight L onto W Cohasset Dr
14.7		Continue onto West Dr
14.9		Slight R onto West St
15.5		L onto W Glacier Dr
16.1		R onto Price Rd

16.1 miles. +862/-914 feet

Dist	Type	Note
16.5		L onto Weaver Rd
16.7		End of route

0.5 miles. +62/-0 feet